

CITY DISASTER MANAGEMENT PLAN (DIBRUGARH)



**DISTRICT DISASTER INFORMATION & RESPONSE CENTRE
DEPUTY COMMISSIONER'S OFFICE
DIBRUGARH: 0373-2312940**

CONTENTS

Chapter-I		Page No.
1.1	Introduction	4
1.2	District Profile	4
1.3	Dibrugarh Town Profile	6
1.4	Ward-wise House Holdings	8
1.5	Rainfall	9
Chapter-II		
Hazard, Risk, Vulnerability, Capacity Analysis		
2.1	Disaster Profile of Dibrugarh Town	11
2.2	Types of Disasters experienced in the District	12
2.3	Seasonality of Hazards	12
2.4	Elements at Risk	13
2.4.1	Vulnerable Property & Infrastructure	
2.5	Causes & Nature of Flood (Artificial) in the Town	14
2.6	Preventive Measures Taken	15
2.7	Need of a Disaster Management Plan	16
2.8	Disaster Risk Management Interventions	16
2.9	Aim	17
Chapter-III		
Institutional Mechanism		
3.1	District Disaster Management Authority	18
3.2	Sub-Committee of DDMA/ Crisis Management Group	18
3.3	District Disaster Information & Response Centre (DDIRC)	20
3.4	Responsibilities of the staff assigned to DDIRC	20
Chapter-IV		
Prevention & Mitigation Plan		
4.1	Hazard Mapping	21
4.2	Structural Measures	21
4.3	Non-structural Measures	22
4.4	Standard Operating Procedures of line Departments	23
Roles & Responsibilities of line Departments		
4.5	Police Department	23
4.5.1	Assam Police Radio Organisation	
4.6	Fire Service	24

4.7	Civil Defence & Home Guard	24
4.8	Health Department	25
4.8.1	Control Room (Health)	
4.9	Public Works Department	26
4.10	Public Health Engineering Department	27
4.11	Water Resource Department	27
4.12	Irrigation Department	28
4.13	Transport Department	28
4.14	Food & Civil Supplies Department	28
4.15	Veterinary Department	28
4.16	Agriculture Department	29
4.17	Social Welfare Department	29
4.18	Relief & Rehabilitation	30
4.19	Response Plan	30
4.19.1	Command and Control: (<i>Incident Response System</i>)	
4.19.2	Duties & Responsibilities of Officials	
4.19.3	Flow chart showing the direction of information flow at DDIRC	

Chapter-V

5.	Disaster Management Teams (Task Force) & SOPs	
5.1	Early Warning & Communication Team	34
5.2	Search & Rescue Team	34
5.3	First Aid Team	35
5.4	Shelter Management Team	36
5.5	Water & Sanitation Team	37
5.6	Relief & Coordination Team	38
5.7	Patrolling Team	38
5.8	Trauma Counseling Team	39
5.9	Carcass Disposal Team	39
5.10	Damage Assessment Team	39

Chapter-VI

6.	Checklist for shifting of Inmates of District Jail and patients of AMC	
6.1	Action Plan	41
6.1.1	Flashed Area for help/ Evacuation	

Chapter-VI (*Annexures*)

7.1	List of available Engine Boats under Inland Water Transport Deptt and Other Mohaldar with their Names and Locations and Tel. No. (<i>Annexure-I</i>)	43
7.1.1	List of Officers and Staff of Inland Water Transport Division, Dibrugarh	

7.2	List of Public Place, Field/ Play Ground, Stadium for Helipad including Grid, Reference Dibrugarh (<i>Annexure-II</i>)	45
7.3	List of Volunteers of Rescue and First Aid (F.A.) Party under Civil Defence, Dibrugarh (<i>Annexure-III</i>)	46
7.3.1	Equipment Available at Central Store, Dibrugarh	
7.3.2	List of Equipment Available at Namrup C.D. Store	
7.3.3	List of Equipment Available At Duliajan C.D. Office Store	
7.3.4	List of Machineries, Vehicles and Man Power of Irrigation Deptt, Dibrugarh	
7.3.5	List of Regular M.R. Labour Available Under Head Quarter	
7.4	Shelter Places (<i>Annexure-IV</i>)	52
7.4.1	Location of Highland for Shifting of Cattle Population	
7.5	Health Infrastructure (<i>Annexure-V</i>)	54
7.5.1	List of Ambulance/ (108) Ambulance, its Location and Other Private Ambulance Used for Immediate Response with Location T/Ph.No.	
7.6	Flood Relief Squad in Animal Husbandry and Veterinary (<i>Annexure-VI</i>)	60
7.6.1	Control Room: Procurement and Feed at Head Qtr.	
7.6.2	Carcass Disposal Committee in Dibrugarh	
7.7	Important Contact Numbers (<i>Annexure-VII</i>)	61
7.7.1	District Administration, Dibrugarh	
7.7.2	Circle Officers	
7.7.3	Block Development Officers (Mobile):	
7.7.4	Police Department	
7.7.5	Health Department	
7.7.6	Hospitals/ Nursing Homes	
7.7.7	List of Doctors trained on Emergency Health Management	
7.8	List of Active Journalists/ Media Persons (<i>Annexure-VIII</i>)	67
7.8.1	List of Active NGOs	69
7.8.2	List of Godowns	
7.8.3	Names & contact nos. of Chambers	
7.8.4	List of Suppliers of Food Grains/ Essential Commodities	
7.8.5	Gratutious relief items (Food Stuff) as per Assam Relief Manual	
7.8.6	Gratutious relief items (Food Stuff) as per SDRF/ NCCF norms	

CHAPTER - I

1.1 Introduction:

The Northeastern region including Assam, is prone to natural disasters like earthquakes, floods, landslides, cyclone and occasional draught. The population in the NER of India, particularly Assam is subjected to perennial floods, landslides and environmental degradations. Two earthquakes among the dozen or so largest known earthquakes of the world ($M > 8.5$) have occurred in this region. Besides, frequent occurrences of medium to large earthquakes are a common phenomenon.

The Government of India being equally concerned, formulated certain Guidelines (DM Act. 2005) to be followed vigorously in order to reduce vulnerabilities in the areas situated within seismic zone III, IV & V. Considering the aspects, Government of Assam constituted Assam State Disaster Management Authority headed by Hon'ble Chief Minister, Assam. The Authority is looking after the Disaster related activities of the entire state.

1.2 District Profile:

In the ancient days, Dibrugarh was ruled by the CHUTIAS and later in 1233 A.D. it became a part of the AHOM kingdom. The AHOM built a Garh (fort) on the bank of the river Dibru, a small tributary of Brahmaputra and the name of the area became famous as Dibrugarh. During the insurrection of MOAMORIA, it was ruled by the MATAK. Later the control was passed over to the British. In 1838, the famous the East India Company formed the Lakhimpur district and the present Dibrugarh district was a part of it. Later in 1842, the British annexed MATAK country and SADIYA and added these territories to the Lakhimpur district. Then its HQ was transferred from Lakhimpur to Dibrugarh in the MATAK Country and the first Deputy Commissioner's office of Lakhimpur dist. was established in Grahambazar area. Since 1842, when the HQ was shifted to Dibrugarh, there were three subdivisions: viz. Dibrugarh, North Lakhimpur and Dhemaji. The district was bifurcated on Oct the 2nd, 1971. Tinsukia sub division of Dibrugarh district was created on January, 26, 1973.

Location: The region falls in the North eastern part of India and in the extreme east of Assam between 26.50-27.90 degree north latitude and 93.46-96.10 degree east latitude. The soil is mostly of alluvial origin. Due the heavy rainfall with cool and pleasant climate, vegetation growth is rich. The annual mean of maximum temperature is 27.3 degree Celsius, while the mean of minimum is 18.4 degree Celsius. On the other hand, the minimum relative humidity is 64 whereas maximum is 90.

With the passing of years Dibrugarh has become a fully-grown urban centre of upper part of Assam and become the hub of administrative, educational and commercial activities. The district is located about 103.74 M above the mean sea level. It has the boundaries as follows:

North	:	Dhemaji District and part of Lakhimpur District
South	:	Sivasagar District and Arunachal Pradesh
East	:	Tinsukia District
West	:	Sivasagar District

The area stretches from the North Bank of the mighty Brahmaputra, which flows a length of 95km through the northern margin of the district, to the Patkai foothills on the South. The Burhi Dihing, a major tributary of the Brahmaputra with its network of tributaries and wetlands flows through the district from east to west. Till the great earthquake of 1950, the north easternmost corner was drained by the Dibru River. The Dibru was a main tributary of the Brahmaputra the confluence of it being at about 18km east of Dibrugarh City. By raising the bed of the Brahmaputra, the earthquake caused severe erosion on its south bank and as a result the Dibru river got merged with its master stream in Rahmaria mouza.

<i>Particulars</i>	<i>Numbers</i>
Total Land Area	3381 sq. km.
Total Population	13,27,748 (as per 2011 census)
Total Male Population	6,80,108
Total Female Population	6,47,634
Others	6
No. of Towns	3
No. of Revenue Circles	7

No. of Blocks	7
No. of Villages	1362
No. of Forest villages	27
No. of Tea Gardens	160

(Source: Census of India)

1.3 Dibrugarh Town profile:

The British had established the Dibrugarh Town on the southern bank of the river Brahmaputra connecting it to the other parts by river ways. Originally being a hub of tea export, a market place sprang up in Purana Bazar area (old market). In 1907, the new market was developed as the Purana Bazar area and the Dibru River has been submerged by mighty Brahmaputra. In the year 1882, the town was connected to other parts by railways. Under Bengal Act 1876, a Municipality was set up in 1878. In 1872, it had a population of only 3870 persons. Within a span of 110 years, the population rises from 11,227 in 1901 to 1,46,122 in 2011 (*Census India report*). Advancement in Road, Air and Telecommunication, has accelerated its growth both physically and economically. The growth of population of Dibrugarh Town can be seen from the table given below:

Year	Population	P.C. increase
1901	11,227	---
1911	14,563	29.71
1921	16,007	9.91
1931	18,734	17.03
1941	23,191	23.79
1951	37,991	63.81
1961	58,480	51.93
1971	80,348	37.38
1981	---	---
1991	1,20,112	49.51
2001	1,22,523	1.99
2011	1,46,122	1.19

(Source: Census of India)

In due course of time, the Dibrugarh Town became the Head Quarter of the district as well as its only sub-division. It is a lovely town and one of the important hubs of Assam and the North-East of India. It is an important business centre as it is home to some of the largest tea estates in the world and is close to Assam's oil mines.

It is connected to the rest of the state and the country by N.F. Railways, N.H.-37 & airways. Mohanbari Airport is located at a distance of about 16 KM from Dibrugarh town which serves Dibrugarh, Tinsukia and Sivasagar districts and Arunachal Pradesh and is linked with Guwahati, Kolkata, and Delhi. Besides, the Air force field at Chabua (Nadua) at a distance of about 25 KM from Dibrugarh town. A brief statistics of the town is given in the table:

<i>Particulars</i>	<i>Numbers</i>
Total Land Area	15.5 sq. km.
Total Population	1, 46,122 (<i>as per 2011 census</i>)
Total Male Population	75, 429
Total Female Population	70, 692
Other	1
No. of Wards	22
No. of House Holdings	17,181
No. of Revenue Circle Offices	2
Police Station	1
Railway Station	1
ASTC Bus Station	1
Private Nursing Homes	21
Medicine Stores	220
Restaurant	425
Hotel	36
Cloth Store	170
Electric Shop	340
Motor Parts Shop	120
Cycle Store	12
Utensils	45
Wood & Bamboo Shop	225
Grocery Stores	2000
Hardware Stores	300
Stationary Stores	1850

(Source: Census of India & Town & Country Planning, Dibrugarh)

Location: Dibrugarh Town is 103.74 metres above the sea level whereas an average level of river Brahmaputra remains at 104.35 to 104.65 metres above the mean sea level. The highest flood level recorded was 106.77 metres. Ironically, during the flood season, the people of Dibrugarh live about three feet below the river water level.

1.4 Ward-wise House Holdings

<i>Particulars</i>	<i>Area</i>	<i>HH Numbers</i>
Ward No. 1	Seujpur	370
Ward No. 2 (Malakhubasa ward)	Malakhubasa, Boiragimoth & Niz Kodomony	1086
Ward No. 3	Kodomoni	405
Ward No. 4 (East Chowkidingee ward)	East Chowkidingee, Lachit Nagar, Sashan Para & Pathan Patty	1370
Ward No. 5	Jibon Phukan Nagar	1100
Ward No. 6 (Chiring Chapori ward)	Chowkidingee Chariali upto Amollapatty left side	1100
Ward No. 7 (Jopara Chetia ward)	Amolapatty Guard Quarter to main drain	550
Ward No. 8 (Chapori ward)	Railway Station back side to Amolapatty	972
Ward No. 9 (Kalibari ward)	Coal Road to main drain	491
Ward No. 10 (Kumarpatty ward)	Coal Road, Malipatty & Panchali	452
Ward No. 11 (New Market ward)	Rangghar opp. upto Marwaripatty right side	663
Ward No. 12 (Shantipara ward)	Shamrat Hotel to Hero Honda Dealer (right side)	703
Ward No. 13 (West Chowkidingee ward)	Shamrat Hotel to Hero Honda Dealer (left side)	674
Ward No. 14 (Middle Chowkidingee ward)	Old District Library to Zig-Zag road	690
Ward No. 15 (Khalihamari ward)	Shampurna Kendra School to Khemka Market	873
Ward No. 16 (Rehabari ward)	Phool Bagan to Marwaripatty to Arora Cinema Hall	649
Ward No. 17 (Grehambazar ward)	Joygobinda Hotel to Sani Mandir to Pooja Hospital	647
Ward No. 18 (Gabhurapathar ward)	Sani Mandir to Pooja ospital	928
Ward No. 19 (Borbari ward 1)	Durgabari to Seujpur Road	1008

Ward No. 20 (Borbari ward 12)	Durgabari to Dr.N.N. Huda's residence	524
Ward No. 21 (Borbari ward 3)	Main drain to Paltan Bazar	824
Ward No. 22 (Dibrujan ward)	Paltan Bazar, Jyostna Cinema Hall to Maijan	1007
Total No. of House Holdings		17,181

1.5 Rainfall

Being located on the north of the 27° North latitude on the bank of river Brahmaputra and with its unique physiographic elements, the area experiences subtropical monsoon climate with mild winter, warm and humid summer and high rainfall. The average annual rainfall of the Dibrugarh city in the north is 276 cm with a total number of 193 rainy days. The temperature generally decreases from south to north. Rainfall records show a decreasing trend towards east and west of Dibrugarh city. On the basis of the climatic characteristics such as distribution of temperature, rainfall, rainy days, humidity, presence of fogs and thunderstorms, the climate of the area may be classified into four seasons:

(1) Winter, (2) pre-monsoon, (3) monsoon and (4) retreating monsoon

The rain associated with monsoon set in by middle of June, reach the peak in July and continue till middle of September. The relative humidity during the rainy seson is about 88%. A Table showing the trend of rainfall during 2006-2010 is given in the next page.

CHAPTER - II

HAZARD, RISK, VULNERABILITY, CAPACITY ANALYSIS

2.1 Disaster profile of Dibrugarh Town:

The town suffers major hazards like floods (artificial), erosion, chemical disasters (fire), draught, famine which have a high frequency of occurrence. In the past years, artificial flood and erosion at certain reaches has become a sorrow for the people of Dibrugarh Town. Since 1886, the town has suffered many onslaughts of erosion by mighty Brahmaputra and finally immediately after the great Independence Day earthquake of 1950, consequent land slides in the catchments areas of Brahmaputra and other tributaries have changed the topography of the rivers and the region. The impact was so momentous that the river Brahmaputra changed its course with a raised bed. A number of public and private buildings, the famous Red Road and beautiful Ferry Park along with major portion of Dibrugarh town were rapidly devoured by the Brahmaputra within a short span of years. Slowly erosion became a retarding factor of development and encouraged the unplanned growth of population in and around the Town.

Erosion at Mohonaghat:- Though the erosion in Mohonaghat area had very old history, since 1990 the Brahmaputra has a tendency of shifting towards the south bank at 8th to 9th km of the Dibrugarh Town Protection (DTP) dyke. One sub-channel of the river Brahmaputra flows along the dyke and occasionally severe bank erosion was observed. During the flood of 2000, the sub-channel became very active and the dyke section at 8th to 9th km was attacked severely threatening the DTP dyke. Considering the gravity of the situation, boulder protection works in the form of sausage bars were carried out. After execution of the works, the erosion was dormant since 2001.

In addition to above, several fire incidents (industrial/commercial/domestic) occurred. It took lives of innocent people, besides a huge loss of property. In 2008, the Town suffers from the problem of draught along with the other places of Assam.

2.2 Types of Disasters experienced in the Town

Natural Disasters		Man Made Disasters	
Flood (Artificial)	✓	Fire	✓
Heat Wave	⊗	Rail & Road Accident	✓
Drought	✓	Rasta Roko	✓
Earthquake	✓	Communal Riot	✓
Storm	✓	Extremist activities	✓
Forest Fire	⊗	Industrial Disaster	✓
Cyclone	⊗	Food Poisoning	✓
Tsunami	⊗	Acid Rain	⊗
Deforestation	✓	Environmental Pollution	✓

2.3 Seasonality of Hazards:

	January	February	March	April	May	June	July	August	September	October	November	December
Flood				←————→								
Drought					←————→							
Earthquake	←————→											
Fire		←————→										
Industrial Disaster	←————→											
Epidemic						←————→						
Road Accident	←————→											
Lightening				←————→								

2.4 Elements at Risk:

The key factors that contributes to vulnerability of human populations/ infrastructures to disasters in the Town area:

- The slum pockets in the Town which is about 17.67% of the total population of the Municipal area. During rainy season most of the slum areas becomes water logged due to which the existing kutchha roads as well as graveled roads has become badly damaged.

SLUM POCKETS WITH POPULATION AND HOUSEHOLD IN DIBRUGARH TOWN IN 2001

Sl. No.	Name of slum pockets	Total No. of population	Male Population	Female Population	No. of Household
1	Gangapara	2004	1102	902	262
2	Paltanbazar	2874	1412	1462	479
3	Grahambazar	2100	1092	1008	583
4	Pathanpatty	1770	920	850	295
5	Tulsigaon	1456	772	864	243
6	Santipara	2805	1472	1333	350
7	Loharpatty	2129	1128	1001	266
8	Mirzabag	2966	1601	1365	330
9	Tinkunia	960	499	461	160
10	Dibrujan	2588	1449	1139	370
		21652	11447	10205	3338

(Source: Field survey conducted by Town & Country Planning, Dibrugarh in 2001)

- Peoples residing along the bank of Dibrugarh Town Protection Dyke from Mohanaghat to Maijan and their property
- Babies of age group 0-6 years (11,862 as per 2001 census)
- 70,692 number of female (2011 Census)

2.4.1 Vulnerable property & Infrastructure (Area-wise):

- Northern part of N.H. 37 from Hotel Little Palace upto Gurudwara. (part of ward no. 10, 11 & 16)
- New Market (ward no. 11)

- Part of Rihabari ward towards the western side of Mancota road
- Western part of ward no. 15 bounded by R.K. Bordoloi path, Rotary road, Railway track and Overbridge.
- Northern part of ward no. 14 bounded by B.C. Das road, Mancota road, K.P. road
- Part of ward no. 13 from B.C. Das road north to Nandeswer Chakravarty School outh & K.P. road East and Purnananda road west
- Both side of Durgabari road excluding Kabarsthan area. (*ward no. 19*)
- Part of ward no. 19 towards the North-East of N.H. 37.

2.5 Cause & Nature of Flood (Artificial) in the Town:

Dibrugarh Town has a very poor drainage system. The Dibrugarh Town Protection (DTP) Drain which runs through the heart of the Town falls at Rajabheta stream at a distance of 5 km. from the town. During the rainy seasons and heavy showers, the drain overflows. A second drain carries water from East-West and central Chowkidinghee and Santipara area to the DTP drain. The third drain i.e. the Rajabheta drain is also not capable of carrying the water load during heavy showers. On the other hand, most of the roadside drains are kutchha and have mild gradient towards the outfall. The low discharging capacity of these drains, poor drainage system and unfair construction practices has been the main determinant of artificial flood and water logging problem in the town. **The worst affected areas are Dibrujan, Grahambazar, Part of Gabharupathar, Khalihamari, Lachit Nagar, (Ward no.4), Jibon Phukan Nagar, East, South & North Milan Nagar, Rup Nagar, Santipara (Ward no. 13 &14).** Because of the arrival of the southwest Monsoon and with the continuous heavy rain, the water level of the Brahmaputra rises rapidly. During this period, the main drain could not find a gradient to discharge the water from the town area and water logged in various pockets cause artificial flood. Pumping out this logged water gives only a temporary solution to the problem. In addition, there were certain areas like ward no.2 which was used as natural reservoir in earlier days donot exist at present. This also contributes to the problem of artificial flooding.

As no solid waste disposal system is being set up in the Town till date, the garbage is disposed off by Dibrugarh Municipal Board in Maijan area near the river Brahmaputra. On the other hand, individual service pit and Sanitary Latrine serves the sewerage system.

2.6 Preventive/ Protective measures taken:

Since 1956, several preventive measures has been adopted to save the life & property of the district as well as the town. These measures include construction of land-dykes, stone & timber spurs:

- ✓ A 10 K.M. long dyke from Maijan Mothola to Mohanaghat & Bogibeel
- ✓ Forty-seven timber spurs
- ✓ A 22 K.M. long drain through the town

The Dibrugarh Town is is protected by Water Resources dyke which was constructed in three phases in the fifties, protecting the district right from the Oakland Tea Estate upstream to Dehingmukh gaon in the down stream.

These construction activities though initially helped in protecting Dibrugarh town, erosion at Mohanaghat and antisocial activities by miscreants keep it alive. In recent years several measures that has been taken up by the Water Resources Department for the safety of dyke as well as to reduce the overflow of rain water through canals can be seen as follows:

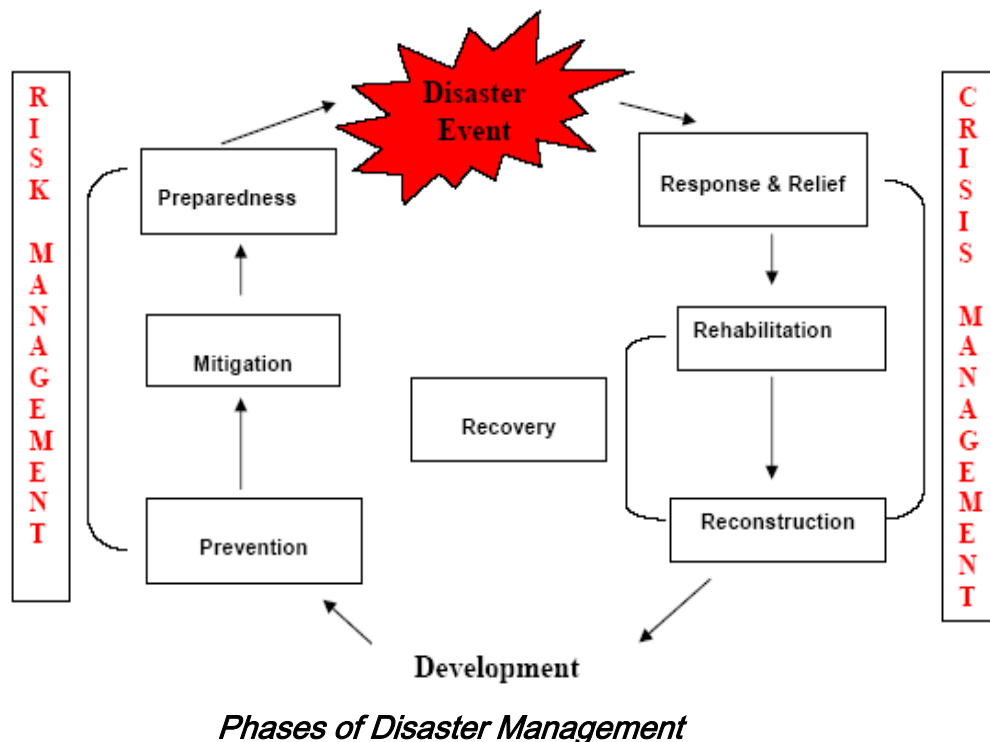
- ✓ Stone Bouldering and RCC purcopine screening along the dyke in Mohanaghat during 2010-11 (*work completed*)
- ✓ Clearing of water plants from dyke and the protection of drains is made during the rainy season
- ✓ The existing sluice gates are operated regularly to discharge the stagnant water
- ✓ Clearing of garbage from Dibrugarh Town Protection drain is going on for smooth flow of water during the rainy season

2.7 Need of a Disaster Management Plan:

Despite these preventive measures, artificial flood is a problem and a perennial feature of the town. Considering the frequency and impact of different disasters, there is an urgent need of a Disaster Management Plan to extend support to the affected people. The plan is drawn up in the line to assign the functions to be carried out in case of emergency:

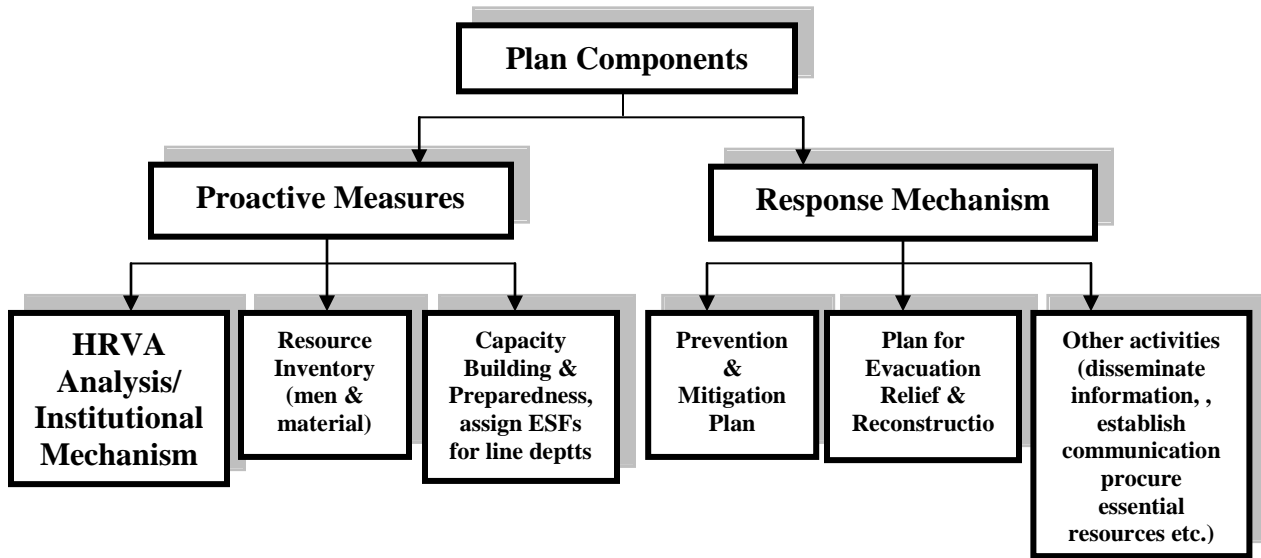
- Prevention and mitigation measures to be taken in pre disaster situation
- Preparedness measures on need based approaches starting from community level
- Response and control measures to be taken during the disaster
- Restorative measures to be taken after the disaster event
- Ensuring involvement of women/senior citizen/teachers/NGOs/CBOs/PRI

2.8 Disaster Risk Management Interventions



2.9 Aim:

The aim of Disaster Management Planning is to ensure the safety of life and property of people, maintain peace, law & order during an emergency. The Disaster Management Plan is a means by which this can be achieved.



CHAPTER - III

Institutional Mechanism:

3.1 District Disaster Management Authority (DDMA):

The first step towards the formulation of City Disaster Management Plan is setting up the Disaster Management Authority at District level (as per provisions sections 25(1) of NDM Act, 2005 and Govt. of Assam Notification No. RGR/DM/6/2008/67-4 dated 24.07.08) as under:

- | | |
|--|------------------|
| 1. The Deputy Commissioner | Chairperson |
| 2. Chairperson, Zilla Parishad | Co-Chairperson |
| 3. Chief Executive Officer of the District Authority
(to be nominated by the Deputy Commissioner) | Member secretary |
| 4. Superintendent of Police | Member |
| 5. Chief Medical Officer | Member |
| 6. Executive Engineer, PWD | Member |
| 7. Executive Engineer, Water Resource | Member |

In addition to this, the Heads of all concerned line departments such as Civil Defence, Food & Civil Supplies, Agriculture, P & RD, Power, Irrigation, PHE, Sports & Youth Welfare will be included as special invitees to all the meetings of DDMA.

3.2 Sub-Committee of DDMA/ Crisis Management Group:

To monitor and guide the activities of Disaster Management in the town area and efficient discharge of its functions, DDMA Sub-Committee headed by the Deputy Commissioner as Chairman is constituted as under:

<i>Sl. No.</i>	<i>Name & Address</i>	<i>Designation</i>	<i>Contact No.</i>
1.	Mrs. Aruna Rajoria, IAS Deputy Commissioner, Dibrugarh	Chairman	0373-2316063 (O) -2316062 (R)
2.	Ms. B.D. Tamuly, ACS	Member	0373-2319665 (O)

	Additional Deputy Commissioner (Disaster Management)	Secretary	94351-30998
3.	CEO, Zilla Parishad, Dib	Member	0373-2322066 (O)
4.	Project Director, DRDA, Dibrugarh	Member	94353-30707
5.	Superintendent of Police, Dibrugarh	Member	0373-2324424 (O)
6.	District Information Officer, NIC, Dibrugarh	Member	98642-34034
7.	DIPRO, Dibrugarh	Member	0373-2319737 (O)
8.	Senior Station Officer, Fire Service	Member	0373-2320382 (O) 94353-36501
9.	Deputy Controller, Civil Defence	Member	0373-2310151 (O) 94350-02842
10.	Platoon Commander, Dist. Home Guards, Dbr	Member	0373-2326863 (O) 94354-88345
11.	Chairman, Dibrugarh Municipal Board	Member	94350-31656
12.	Executive Engineer, PWD (Bldg.)	Member	94350-90500 0373-2328016 (O)
13.	Executive Engineer, PWD (State Roads)	Member	0373-2329629 (O) -2318385 (R)
14.	Executive Engineer, PWD (Rural Roads)	Member	0373-2329629 (O) -2318385 (R)
15.	Executive Engineer, PHE	Member	0373-2324407 (O) -2320392 (R)
16.	Executive Engineer, Water Resource Dept.	Member	94350-92325 96780-09691
17.	Executive Engineer, Irrigation Department	Member	97061-65813
18.	Executive Engineer, PWD (Electrical)	Member	0373-2328881 (O)
19.	Executive Engineer, IWT Department	Member	0373-2328349 (O)
20.	Deputy Director, IMD	Member	98642-32832
21.	Executive Engineer, ASEB	Member	0373-2326854 (O)
22.	Deputy Director, Town & Country Planning	Member	94350-36045
23.	Deputy Director, Food & Civil Supplies	Member	0373-239056 (O)
24.	District Agricultural Officer	Member	94350-03103
25.	District Transport Officer	Member	94351-15694
26.	District Veterinary Officer	Member	94353-36801
27.	District Fishery Development Officer	Member	99545-41986
28.	Head, Department of Geology, DU	Member	99544-80932
29.	Shri Dipjyoti Hatikakoty Project Officer, ASDMA	Member	96784-68787
30.	Representative from Oil India Limited	Member	0374-2800542 (O) -2803293 (O)
31.	Representative from Army	Member	0373-2301051 (O)
32.	Representative from Air Force	Member	0373-2382659 (O)
33.	Representative from Railway	Member	99575-55513
34.	Representatives from BSNL/ Airtel/ Aircel/ Vodafone/ Reliance etc.	Member	
35.	Representative from vital installations/ NGO/ Voluntary Organisations/ Senior Citizen	Member	

3.3 District Disaster Information & Response Centre (DDIRC):

The District Disaster Information and Response Centre is being set up at Deputy Commissioner's Office, Dibrugarh. The Chief Executive Officer (Disaster Management) Dibrugarh will remain over all in-charge of relief & rescue operation. The Branch, Disaster Management Branch will assist the Addl. Deputy Commissioner in monitoring the Rescue, Relief, health support during and after the disaster.

The Circle Officers along with their team will assess the damage etc. immediately on occurrence of disaster to ensure rescue & relief to the affected people and send the injured persons for medical treatment and submit report thereof regularly. Suitable places need to be identified prior to any disaster so that Relief Camps can be arranged, where medical team and other arrangements could be made available.

3.4 Responsibilities of the staff assigned to DDIRC:

For smooth functioning of the District Disaster Information and Response Centre, the staff assigned to it has to carry out following activities:

- 1) Maintain an inventory of available resources in the district (human & material)
- 2) Keep record of vulnerable areas/installations and emergency support plan
- 3) Make entry of name of employee in duty register with signature clearly mentioning the time and date
- 4) Keep record of all incoming and outgoing telephone calls with identity of the caller and the information received
- 5) In case of information received of any disaster, immediately pass it to the Deputy Commissioner, Dibrugarh or any other responsible officer available in Head Quarter.
- 6) Do not allow any person to use the telephone and other communication facilities installed in DDIRC if it is otherwise not urgent. Do not use the telephone for personal purpose.

CHAPTER - IV

Prevention & Mitigation Plan:

4. 1 Hazard Mapping:

Identification of hazardous locations in different wards are done and marked on the map. Basically these locations are found prone to fire, earthquake and artificial flooding. Fires found to be spreaded out mostly as a result of narrow roads while artificial flooding because of poor drainage pattern.

4. 2 Structural Measures:

Several steps are taken to mitigate the problems out of Erosion, threat to DTP dyke, Fire & Earthquake which can be seen as under:

- ✓ Work to widen and strengthen the Dibrugarh Town Protection dyke from Mohanaghat to Maijan (8 km reach) under Assam Integrated Flood & Riverbank Erosion Risk Management Programme (AIFRERM) funded by Asian Development Bank will be started soon after this monsoon period. However, resettlement work has already started.
- ✓ Under Flood Management Programme, initial work of strengthening of 7 Stone spurs that falls under the Town area started. The actual construction work will be started from September, 2012
- ✓ On the other hand, a Committee is constituted to to monitor and advise the construction of Dibrugarh Town Protection Drain to be funded by Asian Development Bank.
- ✓ Structural & Fire Safety Audit of Twenty-two private Nursing Homes/ Health Care Centres are completed by a Technical Committee. Based Based on the report submitted by the Committee, the Nursing Home Authorities are directed to install the fixed fire fighting equipment such as Hose Reel Hose, Wet Rise cum Down comer, Fire detection system, Extinguishers including construction of Underground Water Reservoir & Terrace Tank as per National Building

Code norms within a given time line. They are also directed to install Real Time Monitoring System with CC camera, Emergency Exit route, Incinerator facility etc.

- ✓ In addition, the Nursing Home Authorities are asked to engage reputed firms to check Structural safety (as per building bye-laws) of the building and Electrical wiring/ installation and to submit report accordingly.
- ✓ The Safety Audit all Govt. Hospitals having indoor facilities including Assam Medical College Hospital completed. The preparation of budget estimate for installation of fire items is underway
- ✓ PWD (bldg.) is asked to carry out a structural safety audit of all lifeline buildings.
- ✓ Safety Audit of Schools (Govt. as well as private) is underway.

4. 3 Non-structural Measures: (*Training/ awareness generation etc*)

- ✓ 92 schools have been covered so far under GoI-UNDP Disaster Risk Reduction programme on School Safety
- ✓ School teachers including Principal/ Head Masters of 89 HS/High/ME/LP schools has been trained on School Safety & Disaster Management
- ✓ Public awareness programmes on Safe Construction Practices & Earthquake Preparedness conducted successfully in different wards of Dibrugarh Town
- ✓ Training of Doctors on Emergency Health Management conducted in 2 batches (37 Doctors participated)
- ✓ Training on Engineers on Rapid Visual Screening conducted
- ✓ Training on Earthquake Risk Mitigation and Management completed
- ✓ Training programmes on Disaster Management conducted for the officers & staff of different vital Govt. establishments.
- ✓ Training of Task Force Members on Search, Rescue and First Aid conducted in 3 batches
- ✓ Earthquake Shakeout programme conducted in different schools of Dibrugarh
- ✓ Action Plan to carry out different disaster management activities prepared and submitted

4.4 Standard Operating Procedures of line departments in the event of disaster:

N.B. Annexed at the end of the plan

Role & Responsibilities of line departments in the event of disaster:

4.5 Police Department:

In order to achieve smooth and orderly evacuation of human lives and properties the district Police Department has to play vital role. The Police Department will keep close liaison with Deputy Commissioner/Addl. Deputy Commissioner (Relief) and the District Emergency Operation Centre. The Superintendent of Police will chalk out action plan forming different zones and sectors with Police Zonal & Sector Officers for smooth conduct of rescue and relief operation.

The Zonal and Sector Police Officer will keep close liaison with the District Headquarter as well as concerned departments like Fire Service, Civil Defence, Health, Army & Paramilitary, Air Force, Transport, and ensure the following tasks.

- Visit the affected areas and keep informed through wireless system/ telephone etc. about the up-to-date status of the affected areas and prompt actions to be taken for rescue and relief operations.
- Take adequate care for maintaining law & order. They also provide
- Round the clock vigil of the area including the high and vulnerable buildings and ensure rescue operations at every affected areas/houses
- Requisition of services of Civil Defence, Homeguards/VDPs and other military/paramilitary forces in rescue operations
- Provide assistance to the community for shifting of affected and injured persons to the health camp for medical treatment.

4.5.1 Assam Police Radio Organisation (A.P.R.O.):

The Assam Police Radio Organization is the only medium of communication when all communications are disrupted. Supdt. of Police will keep alert the Police Radio

Organisation machineries to face any type of disaster. The APRO must install VHF sets/ Walkie Talkie and other vital equipments. They must ensure that these equipments are in good working condition and keep open round the clock by all stations in the district.

4.6 Fire Service:

Fire (natural as well as man made) is one of the major disasters that causes loss of human lives and property. Sometimes not because of earthquake, but because of fire people lose their lives.

- Ensure that proper fire fighting precautions has been taken while issuing permission for construction of buidings
- Make sure that smoke detectors/ fire extinguishers are installed in all important places like Govt. offices/ schools/ colleges/ cinema halls where the people gather in large number. Also train up employees about the techniques of using fire fighters
- Make sure that sufficient number of fire tenders with all equipments in working condition are available round the clock
- Train up/ Motivate people how to use fire fighters and its advantages

In case of serious fire, in addition to Govt. Fire Services deployed at Dibrugarh, Moran & Naharkatia, fire services from the Oil India, Duliajan, BVFCL, Namrup may be called for help.

4.7 Civil Defence & Home Guard:

For effective operation, works of various services, personnel must have proper training and discipline with a view to achieve this intensive training with special reference to the earthquake disaster should be arranged to train up the volunteers and other related personel as well as the public. The efficiency in performance of the various services depends highly upon the amount of training imparted to them.

In Civil Defence towns, training with special reference to earthquake are already introduced in educational institutions. It is suggested to conduct some exercises by Civil

Defence department, in the rural areas to enlighten the public and students for their action and part played in a disaster. The existing Civil Defence Organization of Duliajan and Namrup will play their role as per scheme of Civil Defence in case of Earthquake disaster. Civil Defence Department will keep a register of trained volunteers so that their services can be utilized in disaster relief operation in respective service.

The Deputy Controller of Civil Defence, Dibrugarh will properly maintain the equipments necessary for conducting rescue operation to extricate the casualties trapped from under debris. He will also ascertain the resources of manpower and materials available with the local Agencies like Home Guard, and other Local voluntary organization such as Indian Red Cross Societies, N.C.C., and Scouts & Guides Etc.

Civil Defence and Home Guard, Dibrugarh will have to prepare a separate contingency plan for this purpose. They need to spare sufficient numbers of Home Guards for emergency operations as and when called for.

4.8 Health Department:

The Health Department will make necessary arrangements for blood banks and other life saving emergency services. All Civil Hospitals and The Assam Medical College should be on alert. One senior Doctor for emergency duty should be detailed on a round-the-clock basis in the Casualty Ward in these Hospitals. Ambulances with life saving drugs need to be kept in readiness. An inventory of all private ambulances should be prepared along with the names of the drivers and their contact phone numbers.

Rendering of immediate First Aid and transportation of casualties to the hospitals are carried out by the emergency Casualty Services. They are responsible for rendering first-aid on the spot of damage and augmenting first-aid facilities at hospitals carried out to relieve them from treating minor cases and also for transporting casualties by Ambulance care from the place of damage to hospitals and by Ambulance trains etc., from hospitals in very vulnerable areas to hospitals in safer areas.

The responsibility of disposing dead bodies (claimed & un-claimed) lies on the Health Department. They should ensure that all essential materials like ghee, cloth,

digging implements, sents, drugs, labours are in sufficient quantity to face any disastrous situation. Precautions should be taken in indiscriminate disposal of death.

4.8.1 Control Room (Health):

A control room is being established at the Office of the Joint Director of Health Services, Ph. No. 0373-2327198. All the SDM &HO of the PHC are directed to be alert in their respective jurisdiction to tackle any eventuality. They are the Nodal Officers of the respective PHC jurisdiction with their existing infrastructure. Additional requirements will be supplied from the District Head Quarter on receipt from the State Head Quarter. The principal of the AMC&H Dibrugarh is requested to keep few beds ready for treatment of the referred cases. He is also requested to help with man power and medicines, vehicles and voluntary Blood Donors.

4.9 Public Works Department:

Structural safety of all existing RCC, Steel and masonry buildings needs to be assessed with regards to its safety against potential hazards like earthquake, floods, fires and accidents. The PWD (Bldg.) division has to prepare and provide checklist for regulatory and development authorities.

- The PWD (Bldg.) division has to identify vulnerable buildings for seismic safety in compliance with Govt. of India guidelines. They has to create, compile and maintain a database of all weak structures (Govt./Non-Govt. and lifeline buildings) and provide technical support for the corrective measures to follow like retrofitting/demolishing of such structures.
- The PWD (Bldg.) division will provide technical assistance to the DDMA for enforcing BIS codes to the extent applicable in the district. The DDMA may take necessary actions against deviation/ violation of such resistive measures.
- PWD (NH) & PWD (State Roads) will make an inventory of the machineries like Bulldozers, Excavators, Cranes etc. necessary for restoration of roads.
- The departmental Engineer should keep vigilance on the NH and all other important road during and immediately after the earthquake and take immediate

measures to clear the blockade found any where using the required machineries like bulldozers etc.

4.10 Public Health Engineering Department:

Water born diseases are one of the major reasons of increasing the number of death after any disaster. Providing purified water to the affected people is a challenge. The PHE department plays a vital role in this regard. Checklists for this department are as follows:

- The PHE department, Dibrugarh will have to keep sufficient stock of water purification materials like bleaching powder, alum and lime etc. for carrying to the area where necessary and depute their field staff whenever disaster situation claims.
- The PHE Engineer staff will keep in constant touch with the Zonal Officers during and after the disaster.
- Motivate the people to exercise proper disinfections and hygiene practices for drinking water and taking food.

4.11 Water Resources Department:

The Water Resource Department will assess and make a list of vulnerable dykes and keep close eye on these areas. Accordingly, they will have to prepare contingency plan to meet any emergency. The Executive Engineer is to check regularly the condition of the sluice gates and do necessary rectifications, if any, so that stagnant water can be discharged effectively. He is responsible for deploying officials/ experts along the dyke/ bundh etc. during the flood period at the vulnerable points and send their contact numbers to DDMA and zonal officers. The WR Department has to keep sufficient number of empty gunny bags, sand and other facilities in the vulnerable reaches. In addition to this they have to deploy strict vigilance over all the major embankments round the clock.

4.12 Irrigation Department:

The Executive Engineer is to keep sufficient nos. of portable pump sets ready on 24x7 hourly basis. He will arrange sufficient manpower and assign duties likewise.

4.13 Transport Department:

Proper maintenance/cleanliness of roads during disaster is an important task so that rescue/relief operations, transportation of essential goods & manpower are not affected. A checklist for Transport Department is as under:

- The DTO Dibrugarh will keep list of owners with contact details of all type of vehicles Excavators, Bull-dozers, Cranes. Recovery Vans Tractors, buses, trucks etc. which can be arranged immediately during and after any disaster. A copy of the same is to be made available to the District Disaster Management Authority.
- The Transport Department will have to prepare an Action Plan for supply of the all type of vehicles when required. The DTO would have to keep liaison with the DDIRC.

4.14 Food and Civil Supplies Department:

They are responsible for proper and quick distribution of Civil Supplies at the time need. They will ensure procurement of essential commodities (controlled & non-controlled) and maintain buffer stock of sufficient quantities to be released during necessity. They are also to issue instructions to the Roller Flour Mills to keep rolling stock of wheat bran/ rice barn and send regularly a list displaying availability of these items. The F&CS department has to keep constant vigil so that traders do not take advantage of the situation creating artificial scarcity of commodities and inflate prices.

4.15 Veterinary Department:

Disaster causes death and injury to animals also. The veterinary Department with the assistance of NGOs/volunteers working in this line will organize in such a way that can expeditiously take steps for rescue of seriously injured animals and disposal of dead

animals also. District Veterinary Officer will assess the equipments and other veterinary staff, medicines vaccines disinfectants etc. and prepare an Action Plan to combat the possibilities of injuries and epidemics etc.

4.16 Agriculture Department:

During flood/draught, loss to seasonal crops is considerable. The Agriculture Department is entrusted with provide necessary technical support to the district administration.

- The Agriculture Department will make an assessment of acreage under crops and number of cultivators to be affected in each of the areas.
- They need to asses the requirement of seeds, seedlings, manures etc. for grants, tools and plants for emergency relief works
- They have to advice on the suitable cropping pattern. Arrange for spraying of pesticides wherever necessary.
- Make sufficient stock of seeds, manures, implements etc. and make arrangements for raising seedlings.
- Arrange distribution of agricultural inputs in consultation with the district administration.
- Render technical support to the needy cultivators for salvage and protection of surviving crops
- Repair the damaged tools and plants

4.17 Social Welfare Department:

During any disaster the weakest & neglected section of the community viz. women, children, senior citizens, physically handicapped suffer the most. It is the responsibility of our society to protect them.

- The Social Welfare Department has to make arrangement for mobile maternity and child welfare centres wherever necessary

- Access the requirement of baby food etc. and arrange them. They have to extend help for taking care of orphan & mother, and the sick
- Maintain in directory of all social welfare organizations located in the district and made it available to the DDMA
- Alert personnel for floods on receipt of warning and kept constant touch with the district administration

All heads of the Departments/Offices are requested to keep in touch with the District Officials/Disaster Emergency Operation Centre at DC's office. Every department will have to prepare separate Action Plans showing the Standard Operating Procedures (SOPs) to be adopted on emergency and Resource Inventory (human & material) and made it available with the DDMA, Dibrugarh.

4.18 Relief & Rehabilitation:

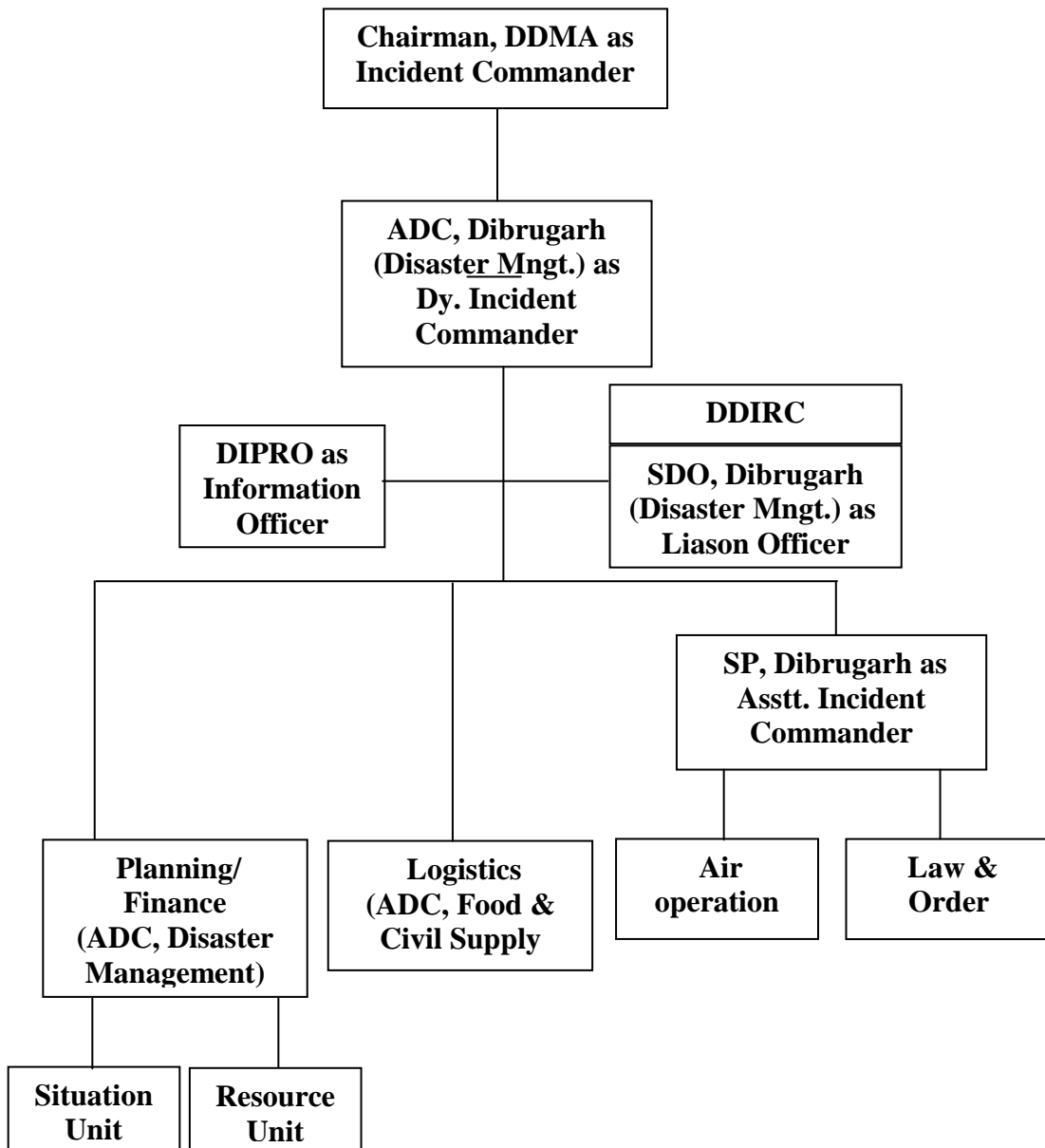
N.B. This is done as per Assam Relief Manual and SDRF/ NCCF norms. The norms are annexed at the end.

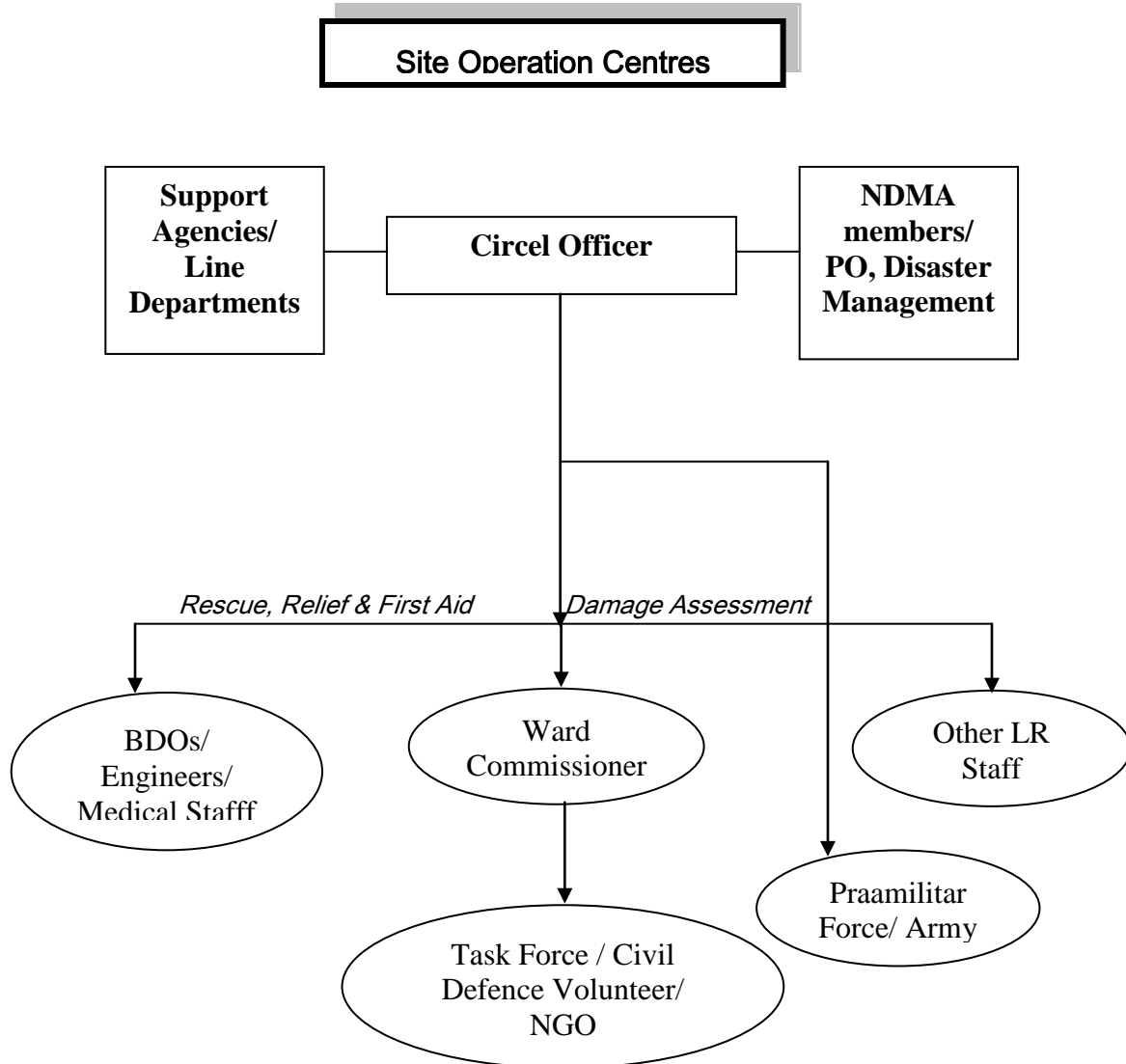
4.19 Response Plan:

4.19.1 Command and Control: (*Incident Response System*)

The Deputy Commissioner, Dibrugarh being the the Chairman of DDMA Sub-Committee, will be assisted by Chief Executive Officer (Disaster Management) in Disaster Relief and in all matters relating to schemes and their execution in the district. The Branch Officer & the Project Officer Disaster Management Branch will assist the Chief Executive Officer in the process.

Resource Mobilization & Span of Command

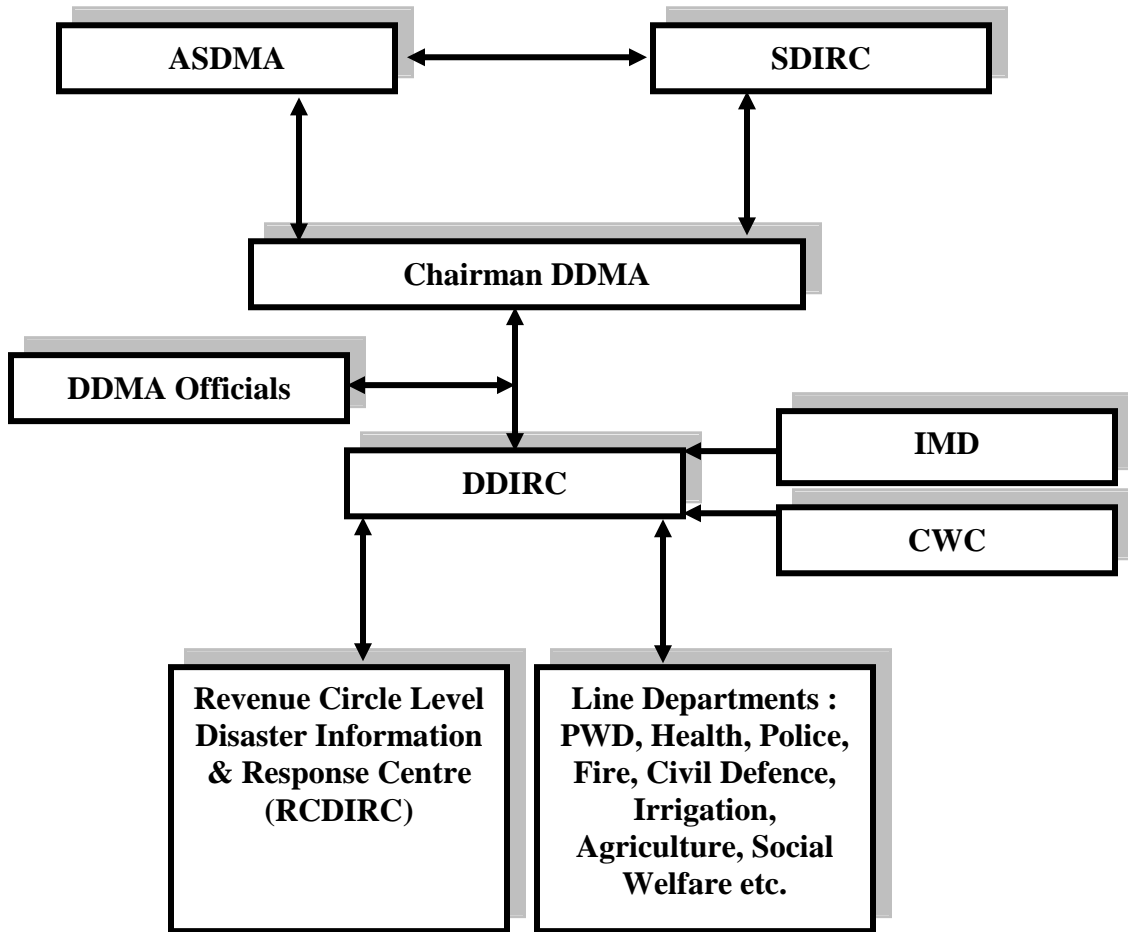




4.19.2 Duties & Responsibilities of the Officials:

1. To plan, organize and make systematic rescue and relief operation in the Town.
2. To co-ordinate the efforts of the Govt. depts in connection with relief operation.
3. To co-ordinate and liaise with the activities of both rescue and relief operation of the Revenue Circle areas.
4. To make arrangement for reinforcement of trained manpower for rescue and relief operation from Civil Defence towns, Duliajan and Namrup.
5. To make use of light rescue equipment of Civil Defence Central Store.
6. To make arrangement for requisition for requisition of heavy rescue equipment from Oil India Ltd, Duliajan

4.19.3 Flow chart showing the direction of information flow at DDIRC



(**ASDMA**: Assam State Disaster Management Authority; **SDIRC**: State Disaster Information and Response Centre; **DDMA**: District Disaster Management Authority; **DDIRC**: District Disaster Information and Response Centre)

CHAPTER - V

5. Disaster Management Teams (Task Force) & Standard Operating Procedures

Task forces at the grass roots level in both rural and need to be formed, trained and assigned duties. Based on the need, ten different teams mentioned below would be formed. The main responsibilities of the task forces in the event of pre, during and post disastrous situation are also stated here.

Disaster Management Teams	Response		
	Pre	During	Post
Early Warning & Communication Team	✓	✓	✓
Search and Rescue Team	✓	✓	✓
First Aid Team	✓	✓	✓
Shelter Management Team	✓	✓	✓
Water & Sanitation Team	✓	✓	✓
Relief & Coordination Team	✓	✓	✓
Patrolling Team	✓	✓	✓
Trauma Counseling Team			✓
Carcass Disposal Team			✓
Damage Assessment Team			✓

5.1 Early Warning & Communication Team:

Sl. No.	Name & Address	Designation	Contact No.
1.			
2.			
3.			

Pre Disaster

- Ensure that all communication equipments as well as the system is in working condition
- Monitor and take regular updates from DDIRC/IMD/TV/Radio/Internet on the potential hazards like floods, earthquake etc.
- Maintain contact with district authorities and communicate any directions to the concerned personnel

- Coordinate with other teams and inform them about latest weather/warning situation

During Disaster

- Cross check the warning information received from various sources
- Pass the warning to the community in case of emergency by either using siren or public address system
- Report the Government emergency response departments (Fire, Police etc.)

After Disaster

- Continue monitoring the various information sources
- Keep reporting on the situation to all concerned teams and coordinate with them
- Disseminate safety tips to create awareness
- Work with the Incident Management Team from the district administration in preparing updates and disseminate information

5.2 Search and Rescue Team:

Sl. No.	Name & Address	Designation	Contact No.
1.			
2.			
3.			

Pre Disaster

- Check the exist routes and identify open areas/ shelter places
- Make sure that there no hazards present for evacuation to the designated area
- Ensure that the necessary supplies are accessible.
- Assist the Planning Committee in developing options in the event of evacuation is required during inclement weather
- Make sure that the team members stay current with their training

During Disaster

- Start rescue and search operation
- Evacuate in an orderly fashion

After Disaster

- According to pre-established pattern, check (visually, vocally, physically) every room in any building premises
 - ❖ Report location of injured to First Aid Team
 - ❖ Report location of other problems to the district authority/DDMC
- Look for obvious structure structural problems/significant structural damage as sweep is made through the building
 - ❖ Report any damage to the Administrator (DDIRC)

5.3 First Aid Team:

Sl. No.	Name & Address	Designation	Contact No.
1.			
2.			
3.			

Pre Disaster

- Ensure that First Aid supplies are up-to-date and always complete
- Ensure training for all new members and refresher training for existing members (every year)
- Participate in regular drills

During Disaster

- Administer first aid to the injured and record all cases

After Disaster

- Determine need for further medical assistance. Coordinate request for assistance through the district authority
- Assist First Aid Team members to accompany Search & Rescue Teams during their operation

5.4 Shelter Management Team:

Sl. No.	Name & Address	Designation	Contact No.
1.			
2.			
3.			

Pre Disaster

- Collect the list of shelter places identified by the authority
- Ensure that the shelter places are hygienic

During Disaster

- Evacuate people to the shelter camp as soon as possible
- Maintain a Register of the evacuees
- Take special care of physically/ mentally challenged & old person, pregnant women, children

After Disaster

- Ensure the strict sanitary practices are followed in the shelter places
- Ensure that the shelter places are cleaned regularly

Assist First Aid Team members to accompany Search & Rescue Teams during their operation

5.5 Water & Sanitation Team:

Sl. No.	Name & Address	Designation	Contact No.
1.			
2.			
3.			

Pre Disaster

- Ensure that sufficient amount of water purifier like chlorine tablets, lime powder etc. are in stock
- Take help of Public Health Department to create awareness among the community about the use & importance of water purifier
- Ensure that tube wells are constructed with raised platform in flood prone areas. Also, ensure that sufficient numbers of latrine with raised platform are constructed in such areas
- Identify alternate water bodies that can be utilized in case of disastrous incident. Keep a list of Gen set/ diesel engines
- Identify local labour and other items required for sanitation purposes

During Disaster

- Ensure that the victims are getting purified water. Also, ensure proper water purification practices are followed by the victims
- Ensure that strict sanitary practices are adhered in the shelter site

After Disaster

- Coordinate with higher authority to repair damaged sanitary and water supply pipes
- Take steps to purify/disinfect water bodies

- Help constructing separate bathing cubicles for women
- Spray disinfectants in and around the shelter site to prevent harmful disease
- Construct pits for disposal of solid waste and wastewater

5.6 Relief & Coordination Team:

Sl. No.	Name & Address	Designation	Contact No.
1.			
2.			
3.			

Pre Disaster

- Prepare an advance relief plan
- Keep record of available stock of food grains, medicine, fuel and other materials
- Keep constant touch with Government, NGOs, Volunteer organizations

During Disaster

- Provide food, fuel, medicine and essential items to the affected & needy people
- Extend support NGO personnels and other volunteers in relief operation
- Ensure that evacuees are fed and housed without any discrepancy

After Disaster

- Make an assessment of the type, volume & distribution period of the relief materials
- Maintain a register of the households provided assistance
- Keep constant liaison with DDIRC and other teams
- Keep an inventory of relief materials in hand and received from outside
- Keep undistributed relief materials with due care

5.7 Patrolling Team:

Sl. No.	Name & Address	Designation	Contact No.
1.			
2.			
3.			

After Disaster

- Ensure safety of public properties
- Coordinate with administration, security forces regarding violence, robbery etc.

5.8 Trauma Counseling Team:

Sl. No.	Name & Address	Designation	Contact No.
1.			
2.			
3.			

After Disaster

- Listen to the victims with patient, love and affection; extend psychological assistance to the traumatized people
- Extend assistance to Doctors & psychiatrists

5.9 Carcass Disposal Team:

Sl. No.	Name & Address	Designation	Contact No.
1.			
2.			
3.			

After Disaster

- Communicate with DDIRC and higher authority regarding bamboo stick, kerosene, fuel wood etc. Make contact with search & rescue team
- Consult with veterinary department
- Maintain a register of dead bodies cremated/ handed over to belongings after legal formalities

5.10 Damage Assessment Team:

Sl. No.	Name & Address	Designation	Contact No.
1.			
2.			
3.			

Pre Disaster

- Prepare & keep a hazard zoning map/ vulnerability map

- Keep sufficient number of assessment format prepared by concerned authority

After Disaster

- Report the higher authority with first sight assessment on damage, losses, casualties, homeless, missing etc.
- Prepare detail and final report and submit the same to the higher authority
- Coordinate with other teams

CHAPTER - VI

6. Checklist for shifting of Inmates of District Jail and Patients of AMC

Action to take	Concerned Department
Red Alert to Army/ Air Force	District Administration
Requisition of vehicles from DTOs	District Administration
Requisition of helicopters	District Administration
Arrange necessary kits for rescue/relief	District Administration
Shifting to shelter places identified	Circle Officers/ Zonal & Sectoral Officers
Stock of Medicine	Health Department
Relief Measures	Zonal/ Sector Officers

6.1 Action Plan

- (1) Shifting of Inmates of District Jail – Action Jail Supdt. He will prepare a separate plan in consultation with Supdt. of Police and inform Chairman, DDMA.
- (2) Shifting of patients in Assam Medical College – Action Principal / Supdt. of AMCH. They will prepare will prepare a separate DM plan
- (3) Schools for Shelter : Action Inspector of Schools
- (4) Evacuation Plan
 - Red alert, Army/ Air Force - Action Dist. Admn.
 - Requisition of air force helicopter - -do-
 - Requisition of buses from DTOs - -do-
 - Kits for relief / rescue (Search light, bags etc.) - -do-
 - Shelters / camps
 - Schools (DEEO/IS) – Circle Officers/Zonal & Sector Officers
 - Government Buildings - Dist Admn.
 - Tea gardens
- (5) Prohibitory orders at the Dyke
 - Issue of order - Action Dist. Admn.
 - Information to S.P. - -do-

- (6) Prohibitory orders in Brahmaputra – prohibiting ferry service fishing etc.- do
- (7) Hourly notice on FLS about water level – Action DIPRO /EE (W/R) Deptt.
- (8) Shifting of people of low-lying areas- Zonal Officer/ Sector Officer / Police / Home Guard
- (9) Stock of Medicine - Action Jt. Director, Health , DBR
- (10) Relief Measures - Action Zonal / Sector Officer

6.1.1 Flashed Area For Help/ Evacuation

- 1) Chandmari Ghat at Maijan, Dibrugarh
- 2) Dadhia at Chabua

CHAPTER - VII

Annexure-I

7.1 List of available Engine Boats under Inland Water Transport Deptt and Other Mohaldar with their Names and Locations and Telephone No

Sl. No	Particulars	Name of Owner/ Department	Address	Contact No.
1	S.B River Queen	Md. Bulbul Khan	Mohanaghat Bhagali Dibrugarh	9954424528
2	S.B. Megnad	Sri Utpal Boruah	Amulapatty, Dibrugarh	9435130202
3	S.B Megnad	Sri Kalyan Gogoi	Borpathar, Dibrugarh	9859951913
4	S.B B.K. Singh	B.K. Singh	Passighat	
5	S.D.B. Sunajay	Rupam Gogoi	Mohanaghat, Dibrugarh	9854053647
6	S.B Lakhimi	IWT Department	Dibrugarh	0373-2323349
7	S.B. Numali	IWT Department	Dibrugarh	-DO-
8	S.B. Dikhow	IWT Department	Dibrugarh	-DO-
9	S.B. Daraiajan (Steel)	IWT Department	Dibrugarh	-DO-

7.1.1 List of Officers and Staff of Inland Water Transport Division, Dibrugarh

Sl. No	Name of Officers & staff	Designation
1	Sri Dilip Kumar Khound	Accounts Officer
2	Sri Murulidhar Bora	Asstt. Executive Engineer
3	Sri Gaman Buragohain	Head Asstt.
4	Sri Mobidur Rahman	Junior Engineer
5	Sri Binoy Gogoi	-do-
6	Sri Dilip Dutta Sarmah	Asstt. Accounts Officer
7	Sri Sudip Choudhury	-do-
8	Smt. Aroti Dutta Gogoi	Sub-Engineer-II
9	Smt. Marina Begum	-do-

10	Smt. Anjuman Islam Shah	-do-
11	Smt. Mrinali Devi	Tracer
12	Sri Nagen Das	U.D. Asstt
13	Sri Lakhi B.P. Gohain	L.D. Asstt
14	Sri Prabhat Gohain	L.D. Asstt
15	Sri Prodip Konwar	Section – Asstt
16	Sri Romesh Saikia	-do-
17	Sri Nripen Bharali	-do-
18	Sri Kamal Borgohain	-do-
19	Smt. Rubi Dutta	-do-
20	Sri Kalyan Dutta	-do-
21	Sri Badal Paul	Khalashi
22	Sri Riju Borgohain	-do-
23	Sri Thulan Bora	-do-
24	Sri Badan Borgohain	-do-
25	Sri Ashok Shah	-do-
26	Sri Dilip Gogoi	-do-
27	Smt. Niru Bharali Hazarika	-do-
28	Shri Prafulla Gogoi	Peon
29	Sri Khagen Barman	-do-
30	Smt. Phul Kumari Shah	-do-
31	Sri Rajkumar Rajbhar	-do-
32	Sri Tonkeswar Sonowal	Khalashi
33	Sri Horeswar Bezbaruah	-do-
34	Smt. Swapna Choudhury	-do-
35	Smt. Parul Gogoi	-do-
36	Smt. Wahida Khan	-do-

7.2 List of Public Place, Field/ Play Ground, Stadium for Helipad including Grid Reference

1. Chowkindingee Field, Dibrugarh
2. Jalan Outdoor Stadium, Dibrugarh
3. Old Boy's High School Field, Dibrugarh
4. Dibrugah University Play Ground, Dibrugarh
5. Govt. Boys' H.S. School field, Dibrugarh
6. Nirmali Girls' High School field, Dibrugarh
7. Muttuck field, Lahowal
8. Greenwood T.E. field, Mohanbari
9. Nagagholi T.E. field, Mohanbari
10. Monohari T.E. field, Mohanbari
11. Ganesbari T.E. field, Mohanbari
12. Mohanbari T.E. field, Mohanbari

7.3 List of Volunteers of Rescue and First Aid (F.A.) Party under Civil Defence,
Dibrugarh.

DIBRUGARH TOWN

Rescue Party: 1

Sl. No	Name	Designation	Position	Contact Nos
1.	Anup Kr. Sonar	C.D. Volunteer	Leader	9854298216
2.	Sanjib Kerketta	-do-	Dy. Leader	9577131266
3.	SOU Shiva Jyoti Tanti	-do-	Member	9957328628
4.	Taoilukya Sonowal	-do-	Member	9954643343
5.	Afzalur Rahman	-do-	Member	9954988658
6.	Yasmin Ali	-do-	Member	9854848310
7.	Sazanwar Hussain	-do-	Member	9401104537
8.	Tousifur Rahman	-do-	Member	9954460744
9.	Imon Choudhury	-do-	Member	0373-2302412
10.	Asif Zulkzr Rahman	-do-	Member	9854387622
11.	Ananda Kr. Limbu	-do-	Member	9858519438
12.	CPL Dhanraj Paswan	-do-	Member	9577979378
13.	LCPL Debashish Bora	-do-	Member	9613472130
14.	CDT Polashjyoti Rajkhowa	-do-	Member	9401513728
15.	Indrajit Sonowal	-do-	Member	9401882438 9954732688

Rescue Party: 2

Sl. No	Name	Designation	Position	Contact Nos
1.	Tanmoy Chakraborty	C.D. Volunteer	Leader	9706627215
2.	SOU Pappu Thakur	-do-	Dy. Leader	9706476575
3.	Prabhat Kalita	-do-	Member	7399877392
4.	Rajib Bhuyan	-do-	Member	8876431249
5.	Ishak Baghwar	-do-	Member	9707215249
6.	Debajit Sonowal	-do-	Member	7896191360
7.	Jyoti Raj Gogoi	-do-	Member	9577131057
8.	Pranjit Saikia	-do-	Member	9508984637
9.	Bitupan Gogoi	-do-	Member	9678543533
10.	Sushil Hazarika	-do-	Member	9401212941
11.	Nayanmoni Phukan	-do-	Member	9707353098
12.	Karna Singh Yadav	-do-	Member	9701057248
13.	Amrit Ghosh Biswas	-do-	Member	9706669748

14.	CPL Satyaprasad Baruah	-do-	Member	8876582226
15.	LCPL Riki Chetia	-do-	Member	9706950969
16.	CDT Jitul Gogoi	-do-	Member	9577158196 9678080505

Casualty and F.A. Teams: 1

Sl. No	Name		Position	Contact Nos
1.	SOU Kaushik Kr. Baruah	C.D. Volunteer	Leader	9706271279
2.	Pradip Das	-do-	Dy. Leader	9854309788
3.	Nanda Lal Jha	-do-	Member	9854364293
4.	Sardar Bablu Singh	-do-	Member	9954480513
5.	Bhaskar Jyoti Sonowal	-do-	Member	9577110548
6.	Dipam Sonowal	-do-	Member	9399200258
7.	Kamal Krishna Sonowal	-do-	Member	9401434593
8.	Ashim Sonowal	-do-	Member	9613930160
9.	LCPL Anmol Gurung	-do-	Member	
10.	LCPL Biraj Sonowal	-do-	Member	9954567156
11.	CDT Suman Chetry	-do-	Member	9678542171
12.	CDT Sibanku Gogoi	-do-	Member	9508796973
13.	CDT Raktim Hazarika	-do-	Member	9401880723

Casualty and F.A. Teams: 2

Sl. No	Name		Position	Contact Nos
1.	Mithu Saikia	C.D. Volunteer	Leader	9706243518
2.	Md. Mokim Hussain	-do-	Dy. Leader	9613515138
3.	SOU Chandan Mishra	-do-	Member	
4.	Jitul Sonowal	-do-	Member	9435678354
5.	Tarajit Chetia	-do-	Member	7896417360
6.	Praikshit Konda	-do-	Member	9678742577
7.	Amit Rajak	-do-	Member	9207320194
8.	Chiranji Sonowal	-do-	Member	9954644837
9.	Debajit Saikia	-do-	Member	9957152050
10.	LCPL Sibsaran Chetia	-do-	Member	8876430588
11.	CDT Samir Hussain	-do-	Member	9864474112
12.	CDT Champal Sonowal	-do-	Member	9706461813
13.	CDT Aquib Zaman	-do-	Member	9706152032

7.3.1 Equipment Available at Central Store Dibrugarh

Sl. No	Name of Item	Quantity
1.	Pilers 8"	1 No
2.	Vise Grip 10"	1 No
3.	Bolt Cutter 30"	1 No
4.	Chisel 1/2"	1 No
5.	Chisel 1"	1 No
6.	Screw Driver set	1 No
7.	Hacksaw 12"	1 No
8.	Handsaw 24"	1 No
9.	Claw Hammer 450gm	1 No
10.	Sledge Hammer 7kg	1 No
11.	Carpenter Hammer 3"	1 No
12.	File Flat 12"	1 No
13.	Crescent Wrench 8"	1 No
14.	Reciprocating saw with hood metal cutting blade	1 No
15.	Fire Axe 2 1/2"	1 No
16.	Flate head Axe	1 Nos
17.	Clowed Crower 5'	2 Nos
18.	Spade 10"	2 Nos
19.	Shovel 10"	2 Nos
20.	Pickaxe	2 Nos
21.	Set of Pully	1 No
22.	Rope manila 2"	1 roll
23.	Rope manila 1"	1 roll
24.	Tap measure 50	1 No
25.	Medical Box	1 No
26.	Full body harness	1 No
27.	Oxygen	1 No
28.	Hydraulic Jack	1 No
29.	Telescopic Ladder	1 No
30.	Taraprulin 4x4	2 Nos
31.	Taraprulin 6x6	1 No
32.	Carbon dioxide	2 Nos
33.	Water Gel Blanket	4 Nos
34.	Camming device	2 Nos
35.	Pinch point crow bar 60"	1 No
36.	Chainsaw	1 No
37.	Back Board	1 No

38.	Circular saw	1 No
39.	Set two blanket	4 Nos
40.	Rotary Hummer 11/2	1 No
41.	Electric Drill with bits	1 No
42.	Life Jacket	6 Nos
43.	35' L. Extension Alluminium Ladder	9 Nos
44.	G.I.	223 Nos
45.	Sledge Hummer	7 Nos
46.	Torch Light	146 Nos
47.	Croobar	24 Nos
48.	Dangri	41 Nos
49.	Hand Saw	8 Nos
50.	Half Round File	5 Nos
51.	Heavy Axe	11 Nos
52.	Wooden Stretcher	6 Nos
53.	Fire Axe	150 Nos
54.	Steel Helmet	169 Nos
55.	Stirup Pump	184 Nos
56.	Debris basket	23 Nos
57.	Pick Axe	96 Nos
58.	Single Sheeve pully Block	2 Nos
59.	Double Sheeve pully Block	8 Nos
60.	Hand operaed siren	8 Nos
61.	Steel wire rope	3 Nos
62.	Hydrolic Jack	8 Nos
63.	Spade	8 Nos
64.	Fibre Helmet	169 Nos

7.3.2 List of Equipment Available at Namrup C.D. Store

Sl. No	Name of Item	Quantity
1	Bucket	33 Nos
2	Hurrican Lamp	10 Nos
3	Helmet (Fibre)	60 Nos
4	Stretcher	12 Nos
5	Shovel	2 Nos
6	Fire Hose Pipe	12 Nos
7	Torch Light	98 Nos
8	Water Bottle	22 Nos
9	Stirrup Pump	2 Nos
10	Hydrolic Jack	2 Nos
11	35' L Extension Ladder	1 No

7.3.3 List of Equipment Available At Duliajan C.D. Office Store

1	Fire man Axe	19 Nos
2	Pick Axe	3 Nos
3	Water Bottle	30 Nos
4	Can Busket	10 Nos
5	Crowbar	14 Nos
6	Rubber Gloves	3 Nos
7	Delivery hose	12 nos
8	Sledge Hummer	4 Nos
9	Helmet (fibre)	59 Nos
10	Helmet steel	85 nos
11	Hurrican Lamp	A5 Nos
12	35' Extension Ladder	1 No
13	Over all (Dangri)	15 Nos
14	Fibre Rope	6 Nos
15	Hand Saw	2 Nos
16	Two Handed cross cut saw	2 Nos
17	Hand operated siren	4 Nos
18	Shovel	3 Nos
19	Spade	3 Nos
20	Stirrup pump	6 Nos
21	Stretcher Wooden	14 Nos
22	Torch Light (2 Cell)	99 Nos
23	Pully Block	2 Nos
24	Petromax light	2 Nos

7.3.4 List of Machineries, Vehicles and Man Power of Irrigation Deptt, Dibrugarh

Sl. No	Name of Machine / Tool /Vehicle	Total Nos available	Location of the vehichles	Name & Address of the Driver
1	Armada Diesel Jeep (AS-01-G-1424	1 (One)	Division Office	Sri Rubul Das, Tulshi Gaon, Milon Nagar
2	Mobile Diesel Pump sets	3 (Three)	Larua STW Scheme under Borbaruah Block	

7.3.5 List of Regular M.R. Labour Available Under Head Quarter

Sl. No	Name of M.R. Labour	Address	Expertise	Remarks
1	Sri Rajani Handique	Borpothar, Dibrugarh	5 H.P. Dielse Pump	Skilled Labour

			Mechanic	
2	Sri Rajen Chetia	Chabua	Electrician	-do-
3	Sri Babul Doimari	Natun Nirmali Gaon	M/R Labour	Unskilled Labour
4	Sri Nitya Chetia	Divisional Office	Mechanical Works	Skilled Labour
5	Sri Gorgeswar Pathak	-do-	M/R Labour	Unskilled Labour
6	Sri Mina Mohan	-do-	-do-	-do-

7.4 Shelter Places:**(Under Dibrugarh East Rev. Circle/ Lahowal Block)**

Sl. No.	Particulars	Type
1.	Athabari L.P. School	School Building
2.	Govt. Boys' Higher Secondary School	School Building
3.	Gathap L.P. School	School Building
4.	Indoor Stadium	Building
5.	Saharia Hall	Building
6.	District Library	Building
7.	Govt. Girls' Higher Secondary School	School Building
8.	Public High School	School Building
9.	Nirmali Girls' High School	School Building
10.	Victoria Girls' High School	School Building
11.	Bengali Boys' High School	School Building
12.	DHSK College	College Building
13.	DHSK Commerce College	College Building
14.	Manuhari Devi Kanoi College	College Building
15.	Green Wood T.E. Community Hall (Black Burn Div.)	Building
16.	Harabari Titadimorow High School	School Building
17.	Kanai Gaon L.P. School	School Building
18.	Kanai Garusur L.P. School	School Building
19.	Labour Club	Club Building
20.	Maijan L.P. School	School Building
21.	Maijan T.E. Community Hall	Building
22.	Maijan T.E. Staff Club	Building
23.	Nagaghuli High School	School Building
24.	Panbari L.P. School	School Building

(Under Dibrugarh West Circle/ Barbaruah Development Block)

Sl. No.	Particulars	Type
1.	Barbaruah Girls' High School	School Building
2.	Barbaruah L.P. School	School Building
3.	Barpathar Girls' School	School Building
4.	Dewanbari Garden Club	Club Building
5.	Gachemora L.P. School	School Building
6.	Jamira Tantia H.E. School	School Building
7.	Jamirah Tea Estate Club	Club Building
8.	Kalakhaowa High School	School Building
9.	Kotoha High School	School Building
10.	Laruah Jamirah L.P. School	School Building
11.	Lezai High School	School Building
12.	Patragaon M.V. School	School Building

13.	Phukan Bam M.V. School	School Building
14.	Rameswar H.S. School	School Building

(Under Chabua Revenue Circle/ Panitola Development Block)

Sl. No.	Particulars	Type
1.	Bagdung High School	School Building
2.	Basic Training Centre	Building
3.	Bindhakata L.P. School	School Building
4.	Bindhakata M.V. School	School Building
5.	Dinjoy High School	School Building
6.	Mulukgaon L.P. School	School Building
7.	North Balijan TE L.P. School	School Building
8.	North Balijan TE Labour Club	Club Building
9.	Panitola High School	School Building

7.4.1 Location of Highland for Shifting of Cattle Population

Under Borbaruah Block/ Dibrugarh West Circle

1. Burahazar Grazing
2. Na-Hazar Grazing
3. Changmai Garia Plya Ground

7.5 Health Infrastructure:**(A) Govt.:**

Particulars	Number/ Quantity
Urban Hospital PHC	2 (Dib S/D & Urban FW Centre)
Civil Hospital	Nil
Block PHC	6
C.H.C.	5
State Dispensary	11
M.P.H.C.	10
Sub-Centre (FW, Jt. DHS)	251
Medical College & Hospital	1
Rural Hospital Beds	156
E.S.I. Hospital	1
Police Hospital	1
Railway Hospital	1
Jail Hospital	1

(B) Private/ P.S.U.:

Particulars	Number/ Quantity
Tea Garden Referral Hospital (Chabua)	1
Oil India (Duliajan)	1
Nursing Homes	26
H.F.C. Hospital	1
A.P.L. Hospital	1
T. E. Hospital	82

(C) Man Power:

Sl. No.	Particulars	Number
1.	Joint Director of Health services	1
2.	Chief Medical & Health officer	1
3.	Addl. C.M. & H.O.	1
4.	S.D.M. & H.O.	10
5.	Deputy Superintendent	3
6.	Sr. M. & H.O.	27
7.	M & H.O.	33
8.	Ayurvedic M.O.	9
9.	Homeo M.O.	2
10.	G.N.M.	34

11.	A.N.M.	371
12.	L.H.S.	25
13.	District Health Supervisor	Male-1, Female-1
14.	Male Health worker (S.W., Vacc.)	125
15.	Male Health Supervisor	50
16.	Pharmacists	34
17.	Driver	10
18.	Grade-IV	16
19.	N.M.S.	3
20.	N.M.A.	16
21.	Health Educator	13
22.	Ophthalmic Assistant	8

(D) Logistics :

Sl No.	Name	Stock In Hand	Balance Requirement
1.	Vehicle	31	6
2.	Stretcher	26	39
3.	Oxygen Cylinder	27	6
4.	Suction Apparatus	11	12
5.	Blanket	50	5,000
6.	Thomas Splint	NIL	500
7.	Country Boat	NIL	25
8.	Saline Stand	30	250
9.	Cramer's Wire	NIL	200

(E) Drugs & Chemicals (Estimated Value for 10,000 Persons)

(i)

Sl No.	Name	Stock In Hand
1.	Antibiotic Capsule	10,000 Capsules
2.	Antibiotic Tablets	10,000 Tab.
3.	Antibiotic Suspension	10,000 Bttls.
4.	Antibiotic Ointments	3,000 Tubes
5.	Antidiarrhoeal Tablet	30,000 Tablets
6.	Antidiarrhoeal Suspension	10,000 Bottles
7.	Antibiotic/Antidiarrhoeal etc. injection	5,000 Vials
8.	Antibacterial/Antifungal	10,000 Tablets
9.	Analgesics	10,000 Tablets
10.	Antipyretics	10,000 Tabs.
11.	Eye/Ear Drops/Ointments	10,000 Tubes
12.	ORS	1,00,000 Pkts.
13.	Antacid/Omeprazole	1,00,000 Tabs.
14.	Antiallergics	10,000 Tabs.

15.	DNS/NS/5%D/RL etc.	30,000 Btts.
16.	Halazone (Chlorine tab.)	1,00,000 Tabs.
17.	Gentian Violet/Benzyle Benzoate	10,000 Btts.
18.	Bleaching powder	1,00,000 Bags
19.	Phenyl	1,00,000 Liters
20.	All other life saving injections	1,00,000 Amples
21.	Dressing/Surgical suture/catgut/needle etc.	1,00,000 Nos.

(ii)

Sl No.	Items	Estimate
1.	Bed Sheet	10,000 Nos.
2.	Bed Linen	10,000 Nos.
3.	Patient Clothing	30,000 Nos.
4.	Additional Stretcher	20 Nos.
5.	Blanket	30,000 Nos.

(iii)

Sl No.	Items	Estimate
1.	Disposable Syringe/IV set/ Canulla	1000 each
2.	Gauge Cloth	10,000 Thans
3.	Bandage Cloth	10,000 Thans
4.	Roll Bandage	10,000 Dopzens
5.	Adhesive Plaster	5,000 Nos.
6.	Cotton	10,000 Nos.
7.	Blade/Scissor/Forceps etc.	10,000 Nos.
8.	Oxygen Cylinder/Sterilizer etc.	30 Nos.

(iv)

Sl No.	Items	Estimate
1.	Emergency Light	100 Nos.
2.	Torch Light	200 Nos.
3.	Plastic Sheet (Size 60cmX60cm)	200 Nos.
4.	Candle	500 Pkts.
5.	Match Box	500 Pkts.
6.	Hot Water Bag	500 Nos.
7.	Ice Bag	500 Nos.
8.	Plastic Mug	1000 Nos.
9.	Bucket 5 Litters	500 Nos.
10.	Water Bottle	2000 Bottles
11.	Spoon	200 Nos.
12.	Drinking Glass	1000 Nos.
13.	Safety pin	100 Dozens
14.	Antiseptic cream	2000 Nos.

15.	Antiseptic powder	2000 Nos.
16.	Anti inflammatory Spray	2000 Nos.
17.	Band Aid (wash proof)	10,000 Nos.
18.	Kit Bag	500 Nos.
19.	Anesthetic injection	1000 Vials

(F) District Level Committee: (They are assigned for the City also)

Chairman	Deputy Commissioner, Dibrugarh	0373-2316063 (O) -2316062 (R)
Nodal Officer	Joint Director of Health Services, Dibrugarh	96137-82011 (M)
Members	Principal of Assam Medical College, Dibrugarh	0373-2300080 -2300854
Chief Medical & Health Officer (CD)	-	0373-2381591 -2381493
Additional Chief Medical & Health Officer (FW)	-	0373-2327815
SDM&HO (HQ)	-	9435032892
SDM&HO (HQ, Epidemic)	-	9435031138
SDM & HO (HQ, Public Health)	-	9864232248
SDM&HO (HE)	-	9435391650
Chairman Municipality, Dibrugarh	-	0373-2322111 (O) 94350-31656 (M)
President Zila Parishad	-	
District Agriculture Officer	-	94350-03103
District Veterinary officer	-	94353-36801
President Mahila Samitee	-	
President & Secretary, ABITA	-	0373-2301060
President & Secretary. Lion's Club	-	

(G) Rapid Response Team

Nodal Officer	Joint Director of Health Services, Dibrugarh	9435330525
Physician	H.O.D. (Department of Medicine) AMC&H	-
Microbiologist	Dr. Miss Lahori Saikia, Asst. Prof. of AMC&H	9435032051
Epidemiologist	Dr. A. Baruah, Proff. & Head of the Community Medicine, AMC&H	9435030256
MEMBER	CM&HO (CD)	9954513119 & 9435334316

SDM&HO (HQ)	-	9435032892
SDM&HO (HQ, Epidemic)	-	9435031138 & 0373-2323505

(H) Team of District Head Quarter

Supervisory (Team-A)

Dr. (Mrs.) D. Baruah,	SDM&HO (HQ)	9435032892
Dr. A. K. Hazarika	SDM&HO (Epidemic)	9435031138
Smti. Bharati Gogoi	Pharmacist	-
Sri Lohit Borah	S.I.	-
Sri Bhola Chetia	Gr-IV	-

Supervisory (Team-B)

Dr. D.K. Goswami	SDM&HO, DIO	9435330131
Dr. K. C. Gohain	District Leprosy Officer	9435034223
Mr. Mridul Sarmah	SI PH	-
Mr. Karuna Barman	RHI	-
Mr. Khogeswar Konwar	Gr-IV	-

Mobile Medical Team-A (East Zone)

Dr. A. Rajkonwar	Sr. M&HO (Blindness)	9435390170/2329261
Dr. C. Sarmah	MO (Ayur)	9435331553
Sri Kamala Gogoi	S.I.	-
Sri Prasanta Saikia	Driver- Vehicle No.-AS06 F 7013	-
Mr. Anup Phukan	Vaccinator	-
Mr. Ganesh Dutta	H.E.	-
Mr. Bhupen Baruah	Gr-IV	-

Mobile Medical Team-B (East Zone)

Dr. S. Bhattacharjee	MO (Ayur)	9954221635
Dr. Pabitra Gohain	M&HO-I	9435132219
Mr. Kanak Barman	LDA	-
Mr. Mridul Hazarika	MLO	-
Mr. H. Sonowal	H.E.	-
Sri Dilip Sonowal	Driver, Vehicle No.-AS06 C 0007	-
Mr. Jibeswar Gohain	Gr-IV	-

7.5.1 List of Ambulance/ (108) Ambulance, its Location and Other Private Ambulance Used for Immediate Response with Location T/Ph.No.

Sl. No.	Particulars	Location	Contact No.
1.	108 Ambulance	Majhar, Pachali	9957616108
2.	108 Ambulance	Ashomi Sangha, Milannagar	9957741108
3.	108 Ambulance	Borboruah PHC Campus	9957743108
4.	108 Ambulance	Lahowal	9678003916
5.	108 Ambulance	Chabua	9957792108
6.	108 Ambulance	Tengakhat	9957742108
7.	108 Ambulance	Duliajan	9957718108
8.	108 Ambulance	Namrup	9678003995
9.	108 Ambulance	Naharani	9613860108
10.	108 Ambulance	Rajgarh	9854087108
11.	108 Ambulance	Khowang	9678004120
12.	Borboruah PHC Ambulance	Borboruah	0373-2865887
13.	Lepetkata T.E. Ambulance	Lepetkata	9954300060
14.	Borbaruah T.E. Ambulance	Borbaruah	9435032674 9957103657
15.	Jamirah T.E. Ambulance	Jamirah	9435696637
16.	Beheating T.E. Ambulance	Borboruah	9954465892
17.	Ghoorania T.E. Ambulance	Lepetkata	9435527264
18.	Tiloi CHC Ambulance	Tiloi	9957481891
19.	Rahmaria PHC Ambulance	Rahmaria	9957667116 9957789363

7.6 Flood Relief Squad in Animal Husbandry and Veterinary

- A. **Dibrugarh Area** :-
1. Vety. Asstt. Surgon. Dibrugarh. All his SVFA/VFA/General/ICDP/BCPP/lab. & Gr. IV Employee under his control.
- B. **Chabua Balijan Area** :-
2. Vety. Asstt. Surgon Chabua. -do-
- C. **Lahowal Area** :-
3. E.O. (Vety.) Lahowal -do-
- D. **Borbaruah Area** :-
4. E.O. (Vety.) Borbaruah -do-
5. Vety. Asstt. Surgon (KVC) Dibrugarh -do-
6. Vety. Asstt. Surgon (BCPP) Bogibil -do-

Nodel Officer

Asstt. Key Village officer, Dibrugarh Phone No. 2319223 (O)

Zonal Officer

1. R.A.I.O. Dibrugarh/Lahowal/Chabua/Rohmorja/Duliajan/Tengakhat/Hatibondha area.
2. A.P.D.O. Dibrugarh Tingkhong/Borbaruah/Khowang/Dhemechi area.

7.6.1 Control Room : Procurement And Feed At Head Qtr.

1. Vety. Asstt. Surgon (M) Dibrugarh.
2. Manager, Dist. Poultry Farm, Khanikar, DBR.
3. Manager, Govt. L/S Farm, Khanikar, Dibrugarh.
4. R.V.A.S. Dibrugarh.

7.6.2 Carcass Disposal Committee in Dibrugarh

- 1] Vety. Staff
a] Dist. Vety. Officer
b] Vety. Asstt. Surgon [Mobile]
- 2] Municipality Board staff
a] Sri C.K. Baruah Chairman
b] Sri Bipul Phukan Saritary Inspector
c] Sri Rajiv Sarma

The committee will work in close collaboration with Dibrugarh Municipal Board to dispose garbage so that it will not harm to the human being

7.7 Important Contact Numbers

7.7.1 District Administration, Dibrugarh:

Name & Designation	Office	Residence	Mobile
Mrs. Aruna Rajoria, IAS D.C. Dibrugarh	0373-2316063	0373-2316062	
Sri P.K. Rajkhowa, ACS A.D.C. Dibrugarh	0373-2316308		94350-63318
Sri Mrigen Gogoi, ACS A.D.C. Dibrugarh			94350-66430
Ms. Ruby Borah, ACS A.D.C. Dibrugarh			94350-31854
Ms. B.D. Tamuly, ACS A.D.C. Dibrugarh	0373-2319665		9435130998
Sri P.K. Gogoi, ACS A.D.C. Dibrugarh			94353-26590
Sri B. Pegu, ACS A.D.C. Dibrugarh	0373-2310103		94353-94147
Ms. A. Chakraborty, ACS A.D.C. Dibrugarh		03751-265087	94353-37707
Ms. P. Konwar, ACS S.D.O.(S) Dibrugarh	0373-2310184		94350-85160
Ms. R.A. Korati, IAS Assistant Commissioner, Dbr			84739-54531
Sri Biswajit Phukan, ACS Election Officer	0373-2310471		
Ms. Tarali Das, ACS EAC, Dibrugarh			94014-34441
Priject Director, DRDA	0373-2315123		
C.E.O. Zilla Parishad	0373-2322066		94351-15599
Circuit House, Dibrugarh (Old)	0373-2300828		
Circuit House, Dibrugarh (New)	0373-2300311		
R.S. i/c	0373-2326092		94357-45022
Nazir	0373-2310856 0373-2000184		94359-09021
Asstt. Nazir	0373-2310856 0373-2000184		80111-71054
Sri D.M. Sarma, DIPRO, Dibrugarh	0373-2319737		
Army	0373-2301051		
CRPF, Mancotta	9957694593		

7.7.2 Circle Officers:

Name	Office	Mobile
Sri Chinmoy Nath, C.O. Dibrugarh East Rev. Circle	0373-2327036	94350-34677
Sri Ankur Bharali, C.O. Dibrugarh West Rev. Circle	0373-2321505	94350-57180
Sri Pranab Bora C.O. Tengakhat Rev. Circle		94350-39595
Smti. Reena Mech, C.O. Chabua Rev. Circle	0373-2863185	94351-33143
Sri Sanjeev Barhoi, C.O. Moran Rev. Circle	03754-228869	94351-68695
Sri Manoj Borah, C.O. Naharkatia Rev. Circle	0374-2570221	98599-40817 98593-77377
Sri Rajiv Thapa, C.O. Tingkhong Rev. Circle		94351-84333 94019-05080

7.7.3 Block Development Officers (Mobile):

Name	Contact No.
B.D.O. Borbaruah Dev Block	0373-2865845
Sri R.K.Doley, B.D.O. Panitola Dev Block	94350-30931
Sri J.R. Das, B.D.O. Tengakhat Dev Block	94355-20831
Sri N.K. Lahon, B.D.O. Lahoal Dev Block	94355-00295
Sri Pradumna Borgohain, B.D.O. Khowang Dev Block	94352-05778
Sri Rajiv Gogoi, B.D.O. Joypur Dev Block	94351-32175
Sri Samarendra Das, B.D.O. Tingkhong	94350-02451

7.7.4 Police Department:

Name & Designation	Office	Residence	Mobile
Sri. Arabinda Kalita, IPS S.P. Dibrugarh	0373-2324424	0373-2324414	94350-41253
D.S.P. (HQ)	0373-2326806	0373-2328115	
D.S.P., DSB	0373-2327086		
Shri D. Sharma, Addl. S.P. (Border)			94351-46011
D.S.P, Namrup	0374-2500238	0374-2500238	
Police Reserve	0373-2327066		
M.T.O.	0373-2321241		
Traffic Inspector	0373-2329336		
O/C Dibrugarh P.S.	0373-2329067		

OP under Dibrugarh P.S. (a) Amolapatty (b) Barbari (c) Gabharupather (d) Milon Nagar (e) Rajabheta	0373-2322560 0373-2301802 0373-2301808 0373-2319104 0373-2370218	AMC casualty- 0373-2300627	
Barbaruah P.S.	0373-2865508		
Bordubi P.S.	0374-2824452		
Chabua P.S.	0374-2864523		
Duliajan P.S.	0374-2800554		

7.7.5 Health Department:

Name & Designation	Office	Residence	Mobile
Principal, AMC	0373-2300080	0373-2300854	
Superintendent, AMC	0373-2300591	0373-2300974	
Causality, AMC	0373-2300627 0373-2301366		
SDMO	0373-2310848		
CM & HO	0373-2381591 -2381493		94351-31030
Addl. CM & HO	0373-2327815		
TB Control	0373-2302879	0373-2318438	
DBCS	0373-2312975		

7.7.6 Hospitals/ Nursing Homes:

Sl. No.	Particulars	Contact Details	Remarks
1.	Assam Medical College Dibrugarh	0373-2300627 -2301366 -2300080 -2300591	Govt.
2.	Aditya Diagnostics & Hospital, Bordoloi Avenue, Dibrugarh	0373-2302219 94351-31621 94353-94319 94353-55213	Private
3.	Archana Trauma Orthopaedics Hospital, Paltanbazar, Dibrugarh	0373-2302099/100 94350-32832	Private
4.	Astha Hospital, Tinkunia Dibrugarh	0373-2322537 -2321062 -2328715	Private
5.	Aziz Diagnostics, C.H. Rd, Dibrugarh	0373-2300655 -2302984 -2301002	Private

6.	Brahmaputra Diagnostics & Hospital Ltd., Paltanbazar, Dbr.	0373-2303476 -2303485 94350-30894	Private
7.	Dr. Damani's Nursing Home, Circuit House Road, Dibrugarh	0373-2301561 -2300928	Private
8.	Eyecare Nursing Home Guardpara, Dibrugarh	0373-2320507	Private
9.	G.M. Hospital Pvt. Ltd., Jalannagar, Dibrugarh	0373-2301303	Private
10.	H.M. Polyclinic & Diagnostics Centre, Dibrugarh	94351-30458	Private
11.	Holychild Clinic & Hospital, Dibrugarh	0373-2301466	Private
12.	J.J. Memorial Diagnostics & Hospital Pvt. Ltd., C.H. Rd, Dibrugarh	0373-2302470 -2300147 94357-02855 94350-30159	Private
13.	K.K. Saharia Eye Hospital, Lions Club, Dibrugarh		
14.	Marowari Arogya Bhawan, Jyoti Nagar, Dibrugarh	0373-2300702 -2302117 -2302653 -2302218	Private
15.	Medicare Diagnostics & Hospital, Dibrugarh	0373-2302051	
16.	M.G.M. Hospital, Dibrugarh	0373-2300501 -2300524 94350-30073	Private
17.	New Damani Hospitals & Research Centre, Circuit House Road, Dibrugarh	0373-2302051 -2300052	Private
	Pooja Hospital & Diagnostic Centre, Tinkinia, Dibrugarh	2300609 2300714 9435030156	Private
18.	Referral Hospital & Research Centre, Chabua	0373-2864644 -2864754	Private
19.	Sanjivani Diagnostics & Hospital, Jalannagar, Dibrugarh	0373-2303449 -2303450 -2303451 -2303452 94351-31235	Private
20.	Shristi Hospital & Research Centre Pvt. Ltd., Paltanbazar, Dibrugarh	0373-2301300 -2300024 -2302034 94357-49974	Private
21.	Srimanta Sankardeve Hospital Ltd. and Research Centre, Mancotta Road, Dibrugarh	0373-2327717	Private
22.	Urovision Hospital, Dibrugarh	0373-2303594 -2303716	Private
23.	V.G. Hospital Sisters of Charity, Boiragimoth, Dibrugarh	0373-2322807	Private

7.7.7 List of Doctors trained on Emergency Health Management:

Sl. No	Name and Designation of the Participants	Address of the Participants	Contact No.
1.	Dr. C. Sarma Medical Officer	Dibrugarh State Dispensary	9435331553
2.	Dr. A. Borsaikia Sr. Medical & Health Officer	Tengakhat P.H.C.	9435531011
3.	Dr. Pallabi Baruah Medical & Health Officer-I	Sassoni C.H.C.	9859938086
4.	Dr. Rani Chutia Medical & Health Officer-I	Dibrumukh S/D	9435302449
5.	Dr. Atul Das Sr. Medical & Health Officer	Tengakhat P.H.C.	9957728808
6.	Dr. P. Tanti Medical Officer	Tingkhong M.P.H.C.	9435474691
7.	Dr. N. Borah	Naharani P.H.E.	9954460433
8.	Dr. Nabin Ch. Malakar Medical Officer (Ayurvedic)	Sasani, Merbil S/C	9954466615
9.	Dr. D. Kalita Medical Officer(Ayurvedic)	Dibrugarh SateDispensary	9435390378
10.	Dr. S.K. Bhattacharyya Medical Officer (Ayurvedic)	Dibrugarh State Dispensary	9954221635
11.	Dr. P.C. Borah Sr. Medical & Health officer	Moran S/D	9435132207
12.	Dr. P. Gogoi S.D.M. & H.O.(I/C Epidemic, Dibrugarh)	Dibrugarh	9435132036
13.	Dr. K.C. Gohain DSO (IDSP)	Jt. DHS, Dibrugarh	9435034223
14.	Dr. Hitendra Sonowal (Sr. Medical & Health Officer)	Naharkatia C.H.C. , P.O. Naharkatia, Dist. Dibrugarh	9435139082
15.	Dr. Parag Sonowal (Md. H.O.)	Tinthengia Mini P.H.C. P.O. Tinthengia,Dibrugarh	9435132092
16.	Dr. Jyoti Bhuyan (S.D.M & H.O.)	Tengakhat P..H.C., Dibrugarh (Assam),Pin. 785103	0371-2844918, 9435039394, 9957111350
17.	Dr. Deepam Das (M & H.O.)	Joypur State Dispensary, P.O. & P.S. Joypur, Dibrugarh.	9401214850
18.	Dr. Prasanta Dutta (S.D.M. & H.O.)	Barbaruah P.H.C. ,P.O. Barbaruah, Dibrugarh	9435031671
19.	Dr. Pawan Swarnakar (S.D.M. & H.O.)	Lahoal P.H.C. Dibrugarh, P.O. Lahoal, Pin. 786001	9954222846
20.	Dr. Rajesh Barua (S.D.M. & H. O.)	Naharani P.H.C. P.O. Konowari Gaon, Dibrugarh.	9435004350

21.	Dr. Smita Gohain (Med. & H.O.)	Naliapool (Barbari), Dibrugarh, Pin. 786001	9435031751
22.	Dr. Karabi Challeng (M. & H.O.)	Moran state Dispensary, P.O. Moranhat, Dibrugarh Pin. 785670	9435132321
23.	Dr. Hem Prova Hazari (Sr. Med. & H.O.)	Tengabil P.H.C., Dibrugarh.	9435390030
24.	Dr. Rashmi Thakuria (M & H.O.)	Kachari pather Mini P.H.C. (I/C) Dibrugarh	9435038356
25.	Dr. Anjan Rajkonwar (M. & H.O.)	Sissia Bokabni State Dispensary, P.O. Bokabni Chariali, P.S. Deeliganj, Pin. 786602	9435139072
26.	Dr. Jyoti Shyam (Sr. Med. & H.O.)	Naharkatia C.H.C., P.O. Naharkatia	9435334144
27.	Dr. Padmeswar Sonowal (Sr. M. & H.O.)	Moran Tiloi C.H.C., P.O. Tiloi Nagar, Dist. Dibrugarh	-
28.	Dr. Manjit Kumar Borgohain (M. & H.O.)	Naharkatia State Dispensary, Dist. Dibrugarh, P.O. Naharkatia, Pin. 786610	9435315857
29.	Dr. K. Sonowal (M. & H.O.)	I/C Sessughat Mini P.H.C., Via- Khowang Ghat, P.O. Hilputa, Pin. 785676, Dibrugarh.	9435131441
30.	Dr. Meena Kutum Pegu (Medical & Health Officer)	Naharani C.H.C. Cum FRU, P.O. Konwarigaon, Pin. 786615, Dist. Dibrugarh.	9954747854
31.	Dr. Kunal Saikia (M. & H.O.)	Naharani P.H.C. P.O. Konwari Gaon, Pin. 786615, Dibrugarh	9957181690
32.	Dr. Nilutpol Challeng (M. & H.O.)	Jamirah Travelling State Dispensary, Kumaranichiga Dibrugarh. Pin. 786008	9954449553
33.	Dr. Dipankar Chetia (M. & H.O.)	Nigam Mini P.H.C., P.O. Nigam	9577112626
34.	Dr. Guna Kanta Arongia (M. & H.O.)	Kalakhowa Mini P.H.C. P.O. Kalakhowa, Dibrugarh.	9864167465
35.	Dr. Bidyawati Sonowal (M. & H.O.)	Namrup Mini P.H.C.	-
36.	Dr. Muhi Kanta Sonowal (S.D. M. & H.O.)	Panitola Block P.H.C. P.O. Panitola, Dibrugarh.	9435131389
37.	Dr. Dulal Ch. Deori (S.D.M. & H.O.)	Khowang P.H.C., P.O. Khowang Ghat, Dibrugarh.	9435132425

7.8 List of Active Journalists/ Media Persons:

(A) Electronic Media

Sl. No.	Name	E-Media	Contact No.
1.	Shri Ajay Dutta	DD News	94350-32499
2.	Shri Suraj Dutta	New Live	94011-08886 98540-53631
3.	Shri Abhilasa Bora	News Live	99544-52133
4.	Shri Debajit Chutia	News Times	99544-08857
5.	Shri Haren Sonowal	DY 365	99545-67004
6.	Shri Saroj Jain	Frontier TV	94355-33094
7.	Shri Nayana Baruah	Frontier TV	99541-94461
8.	Shri Anil Podder	NE TV	94350-30002
10.	Shri Nikabhnayan Bordoloi	NE TV	99543-40400
11.	Shri Ratul Gohain	NE TV	94010-04076
12.	Shri Muktamoni Hazarika	V&S	97077-36620
13.	Shri A. Goni	UA TV	94350-30425
14.	Ms. Parineeta Barua	UA TV	99544-37154
15.	Shri Abhijit Chaliha	Prag News	94357-98057

(B) Print Media

Sl. No.	Name	E-Media	Contact No.
1.	Shri Iqbal Ahmed	The Sentinal	94350-32640
2.	Ms. Subhalakshmi Gogoi	The Sentinal	94351-33122
3.	Shri Paresh Aind	The Assam Tribune	88765-21383
4.	Shri Ran Dowarh	The Assam Tribune	94350-30530
5.	Shri Rajib Dutta	Times of India	98649-03550
6.	Shri Ripunjay Das	The Telegraph	94350-32525
7.	Shri Prabir Chakravarty	Asomiya Pratidin	94350-32578
8.	Shri Ratul Gohain	Asomiya Khabar	94010-04076

9.	Shri Ratan Hazarika	Amar Asom	94354-26028
10.	Shri Gaurit Gogoi	Ajir Dainik Batori	98548-63863
11.	Shri Muktamoni Hazarika	Ajir Dainik Batori	97077-36620
12.	Shri Manjit Bora	Ajir Dainik Batori	94350-31384
13.	Shri Manasjyoti Dutta	Dainik Janambhumi	94350-32633
14.	Shri Pradip Gogoi	Dainik Janasadharan	98643-53550
15.	Shri Aditya Saikia	Dainik Janasadharan	94011-038035 84868-98902
16.	Shri Homen Phukan	Dainik Agradoot	97072-02732
17.	Shri Krishna Gogoi	Dainik Bartaban	95088-29209
18.	Shri Suraj Dutta	Dainik Pratikhan	94011-08886 98540-53631
19.	Shri Bhusanjyoti Handique	Dainik Pratikhan	99544-10534
20.	Shri Ramen Saikia	Saptahik Soowansiri	98543-06110
21.	Shri Lakhikanta Majinder Barua	Asom Spondan	94353-30121
22.	Shri Rajib Borgohain	Saptahik Batabaran	99570-04215
23.	Shri Manoj Pande	Pratah Khabar	94356-76087 0373-2320122 (Fax)
24.	Shri Sanjeev Nandi	Dainik Yugasangha	94353-31196
25.	Shri Hari Vinod Verma	Purbanchal Prahari	94350-32242
26.	Shri Lalit Sarma	Purbanchal Prahari	94350-32650
27.	Shri Suman Sarma	Purbanchal Prahari	94350-30957
28.	Shri Saroj Yadav	Purbanchal Prahari	94352-56333
29.	Shri Mahesh Munka	Dainik Purbudoi	94350-30522
30	Shri Kanak Sahay	Dainik Purbudoi	0373-2300300 (Fax)

(C) Photographer

Sl. No.	Name	Print Media	Contact No.
1.	Shri Pranab Das	UB Photos	97076-09609
2.	Shri Jagdeep Bharali	Ajir Dainik Batari	94350-31119
3.	Shri Babul Dey	The Sentinal	96134-63715
4.	Shri Javed Khan	Dainik Janambhumi	94011-11137
5.	Shri Manas Sarmah	Dainik Prubudoi	98640-72558

7.8.1 List of Active NGOs in Town:

SL. No.	NGO Names	Contact Address & No.	Activity
1	Seva Kendra , Dibrugarh	Bishop's House, Post Box No. 50, Dibrugarh-786001 Fr. Elias Lugun, Director 9435725098 0373-2327074 Email: sevakendra_dib@rediffmail.com(off)	Medical Aid, Disaster Management, Social Activities
2	Milanjyoti Sangha	Milannagar, P.O.- CR Bldg. Dibrugarh- 786003 Amiya Hazarika- 9435034597 0373-2318033	Social Activities, Medical Aid
3	Global Peace Society	Khalibari Road, Rly colony, Dibrugarh (Assam) E-mail: gpsngo@yahoo.co.in 9954254167(M), 0373-2327440	Disaster Management, Child Development, Social Activities
4	NESP YM, DIB	Naliapool, (Opp. Naina Cinema), Pin- 786001, Dibrugarh E-mail: nespym_dib@rediffmail.com Core office-Ashram Road,Near Water Tanks,ulubari,Ghy 781007 Mr. Swarup Bhatta- 9864072463 Jadav Das- 9707679372 0373-2320150	Social Activities, Disaster Management
5	SEWA (Socio Educational Welfare Association)	K.C. Gogoi Path, Khalihamari Near NCC Office, Dibrugarh Altaf Hussain-9435130473 0373-2327074, 2100740	Social Activities, Medical Aid
6	Moran Press Club,	P.O. Moranhat, Dist-Dibrugarh-785 670 Ajit Chutia- 9435282751	Social Activities
7	Bhabiswa Nirman	C/o Mahadevi Medical Store Moranhat, Dist-Dibrugarh Pin- 785 670 Amit Choudhury - 9435850897	Social Activities
8	ACORD, Moran	Lachit Nagar, P.O. Moranhat Pin- 785 670 Rev. Daniel Nayak- 9435150018 9954498921	Medical Care
9	ASCED, (Association for Socio-Cultural and Environmental	Chiring Chapori, Behind Assam Tribune Office, House No. 436 Ms. Ranjita Bordoloi 0373-2310060	Medical Aid, Social Activities

	Development)	9435116638, 9435112933	
10	NEDS (North- East Development Society)	Milan Nagar (Near District Library) Above Apex Bank P.O. C.R. Building Pin. 786003 Sanjib Khati- 9957005125 ngo.neds@gmsil.com	Social Activities
11	NEADS (North- East Affected Area Development society)	Ratul Gogoi (District Coordinator) University Link Road, Chiring Chapori P.O. Mohanaghat, Pin. 786001 96132-31779	Micro Farming, Medical Aid
12	Natures Care and Friend	Lengari, P.O. Khowang, Dist- Dibrugarh Tarun Changmai - 9401339344 Hemanta Hiloidhari -9435905549 Mukanda Hazarika – 9401118552	Natures Care
13	Dibrugarh Jilla Mahila Samitee	Ms. Deepali Saikia- 9435030720 Jiban Phukan Nagar, Mohendra Bora Path P.O. C.R. Building Pin. 786003	Social Activities
14	Lions Club of Tengakhat	Biswajit Roy(secy.) Tengakhat Lions Club P.O. Tengakhat 94353-94282	Medical Care, Social Activities
15	Lions Club of Duliajan	T.B. Chakraborty (President) Place & P.O. – Duliajan Oil India Ltd. 94353-92158	Medical Care, Social Activities
16	International Brotherhood Mission	Ven Acharya Bishnu Koruna Shastri (Gen. Secy.) Jyoti Nagar,Naliapool P.O. Dibrugarh, Pin. 786001 9435033006 (M), 0373-2300014	Schemes related to Anath Aashram, Computer Training Centre, Vocational Training Centre, Residential School etc.
17	Pragoti, Dib	Ranjan Baruah (Secy.) 9435130360 (M) Mohanaghat P.O. Mohanaghat, Pin. 786001 Mr. Porimal Dutta 9435966929	Assistance to Physically Handicapped, Sarbasiksha, Health related Works etc.
18	SPOT, (Society for Promotion of Tourism) Namrup	Mr. Bipul Deori (Secy.) Jyoti nagar, Namrup (Behind Police Station) P.O. Parbatpur, Pin. 786623 9435262608 (M) Email: spot_assam@yahoo.co.in	Socio Economic Development through Tourism

19	Moran Rotary Club	Lata Todi (President) Moran Town (Near Moran Medical Centre), P.O. Moran, Dibrugarh 9435002636	Bridha Aashrom, Blood Donation, Flood relief, Social Activity
20	Naharkatia Yuba Samash	Naharkatia Town P.O. Naharkatia Pin. 786610 94350-04290 Umananda Gogoi (President)	Organising Blood Grouping Camp, Plantation, Talent Search Exam. Etc.
21	Rotary Club, Naharkatia	Mokesh Todi (secy.), Naharkatia, Moran Road, Near St. Mery's School, P.O. Naharkatia, Pin-786610 94351-39157	Health related work, cleanliness, plantation etc.
22	District Multipurpose Dev & Information Centre	Bhobesh Nahar Deka (Chairman), Vill. & P.O. Rangalipathar, Naharkatia, Pin- 786610 94352-66728	Health related work, education, rural development activities
23	North East Buddhist Cultural Association	Rajib Hazarika (Secy) Niz Kadamoni, P.O. Boiragimoth Pin-786006, Dibrugarh 94350-85305	Women empowerment, Child protection etc.

7.8.2 List of Godowns:

1. Chabua TE Godowns
2. Hatiali TE Godowns
3. Dinjoy TE Godowns
4. Balijan TE Godowns
5. Kharjan TE Godowns
6. Pipratoli TE Godowns
7. Udalguri TE Godowns
8. Ghurania TE Godowns

7.8.3 Names & Contact No.s of Members of Chambers of Commerce:

Sl. No.	Name	Address	Contact No.
1.	Shri Bhudev Phukan, President	Eastern Assam Chambers of Commerce & Industry, Dibrugarh	94012-46224

2.	Shri Ashok Kr. Singhanian Hony. General Secretary	Eastern Assam Chambers of Commerce & Industry, Dibrugarh	94011-08696
3.	Shri Ram Niwas Swami, Hony. General Secretary	Traders Association, Dibrugarh	94350-31093
4.	Shri Sanjay Kr. Deorah, Member	Chamber of Commerce, A.T. Road, Dibrugarh	94350-32752

7.8.4 List of Suppliers of Food Grains/ Essential Commodities:

Sl. No.	Name	Address	Contact No.
1.	M/s Patni & Sons	Coal Road, Dibrugarh	94353-30110
2.	M/s Sreeniwas Basudeo & Co.	A.T. Road, Dibrugarh	0373-2325227
3.	M/s Sohanlall Chunilall	A.T. Road, Dibrugarh	0373-2321851

7.8.5 Gratuitous Relief Items (Food Stuff): *(As per Assam Relief Manual)*

Sl. No.	Particulars	Remarks
1.	Supply of Food Stuff	1. (a) Rice 600grams per head per day for adult. (b) Rice 400 grams per head per day for minor upto 12 years 2) Pulses 100 grams per head per day 3) Salt 30 grams per head per day. 4) Mustard oil 30 grams per head per day OR 5) Chira 600 grams per head per day for adult and 400 grams per head per day for minor upto 12yrs 6) Gur 100 grams per head per day.
2.	Food stuff in Relief Camps	same of the above

7.8.6 Gratuitous Relief Items (Food Stuff): *(As per SDRF/ NCCF norms)*

N.B . Copy Enclosed

XXXXXXXXXXXXXXXXXXXX